

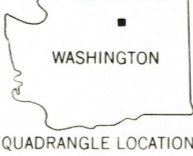
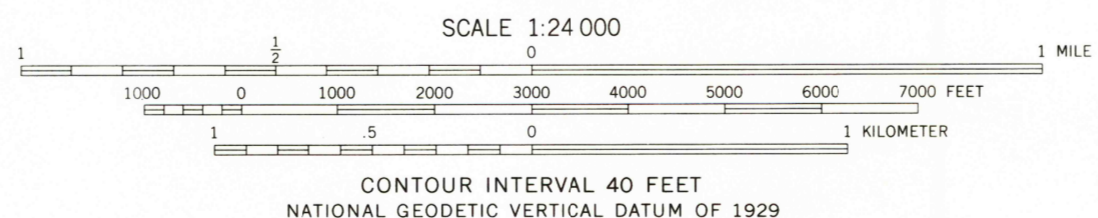
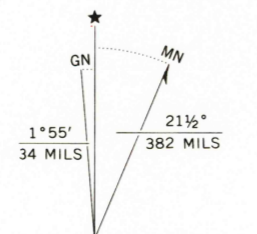
Mapped, edited, and published by the Geological Survey
Control by USGS and NOS/NOAA

Topography by photogrammetric methods from aerial
photographs taken 1975. Field checked 1975
Map edited 1980

Projection and 10,000-foot grid ticks: Washington coordinate
system, north zone (Lambert conformal conic)
1000-meter Universal Transverse Mercator grid, zone 11
1927 North American Datum

To place on the predicted North American Datum 1983
move the projection lines 19 meters north and
85 meters east as shown by dashed corner ticks

Fine red dashed lines indicate selected fence and field lines
where generally visible on aerial photographs
This information is unchecked



ROAD CLASSIFICATION

Primary highway, hard surface	Light-duty road, hard or improved surface
Secondary highway, hard surface	Unimproved road
Interstate Route	U. S. Route
	State Route

AENEAS LAKE, WASH.
NE/4 CONCORDALLY 15' QUADRANGLE
N4837.5-W11930.7.5

1980

DMA 2080 II NE--SERIES V891

USGS
Historical File
National Mapping Div.

1900
MAR 12 1981