

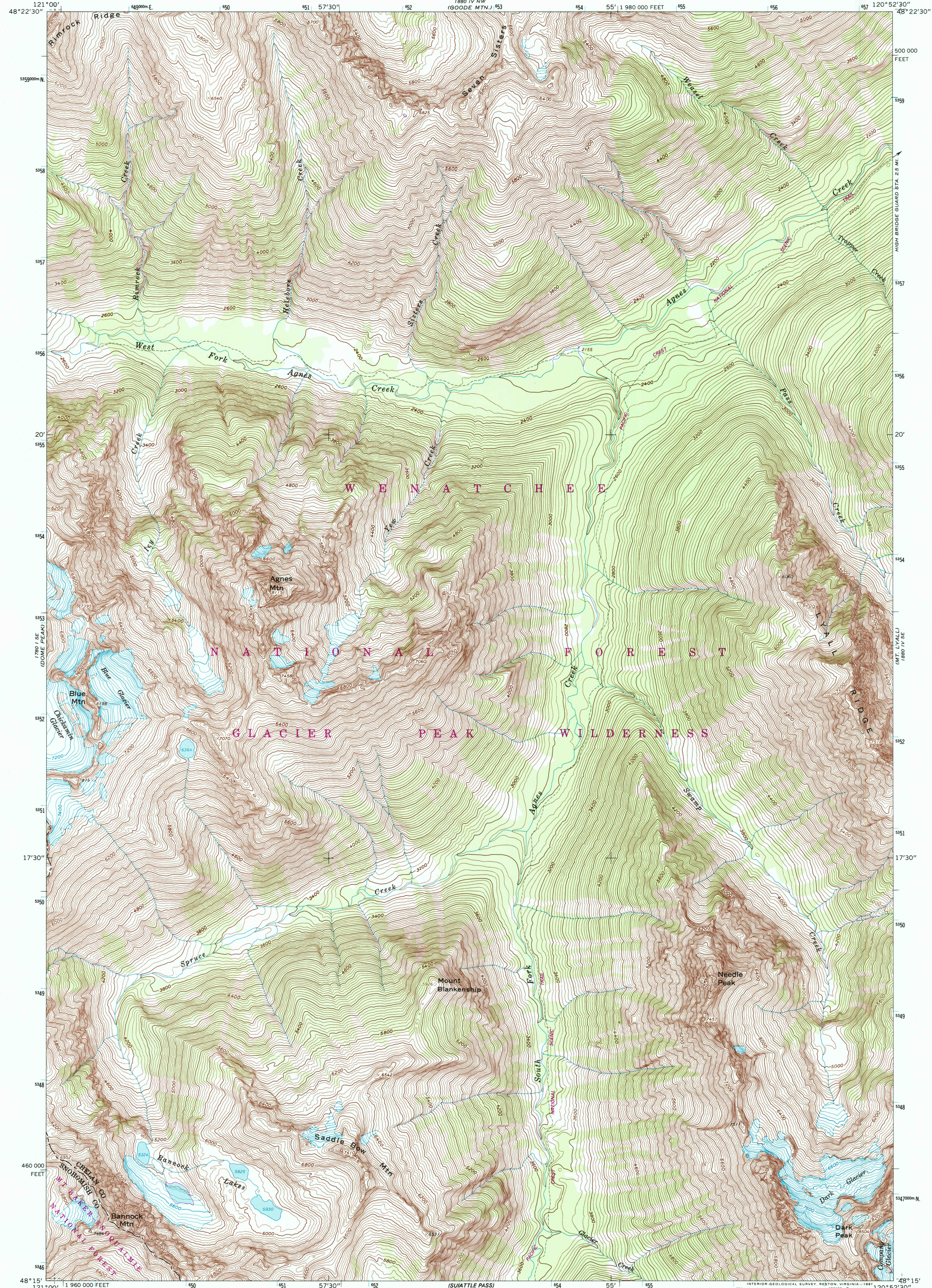
1780 IV SE
(CASCADIA PASS)



U.S. DEPARTMENT OF THE INTERIOR
U.S. GEOLOGICAL SURVEY

AGNES MTN. QUADRANGLE
WASHINGTON
7.5 MINUTE SERIES (TOPOGRAPHIC)

1880 IV NW
(MC GREGOR MTN.)



1780 IV SE
(GAMMA PEAK)

Mapped, edited, and published by the Geological Survey

Control by USGS and NOS/NOAA

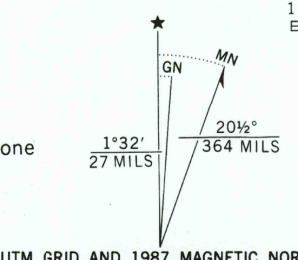
Topography by photogrammetric methods from aerial photographs taken 1958. Field checked 1963

Polyconic projection. 1927 North American Datum 10,000-foot grid based on Washington coordinate system, north zone 1000-meter Universal Transverse Mercator grid ticks, zone 10, shown in blue

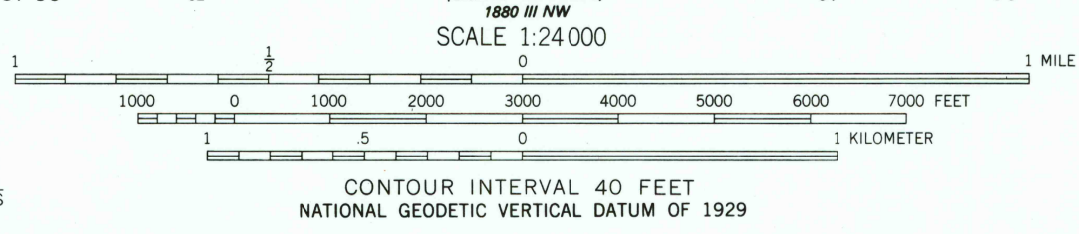
Land lines have not been established in this area

To place on the predicted North American Datum 1983 move the projection lines 21 meters north and 89 meters east as shown by dashed corner ticks

There may be private inholdings within the boundaries of the National or State reservations shown on this map



UTM GRID AND 1987 MAGNETIC NORTH DECLINATION AT CENTER OF SHEET



THIS MAP COMPLIES WITH NATIONAL MAP ACCURACY STANDARDS
FOR SALE BY U.S. GEOLOGICAL SURVEY, P.O. BOX 25286, DENVER, COLORADO 80225
A FOLDER DESCRIBING TOPOGRAPHIC MAPS AND SYMBOLS IS AVAILABLE ON REQUEST



QUADRANGLE LOCATION

ROAD CLASSIFICATION
Trails

AGNES MTN., WASH.
48120-C8-TF-024

1963
PHOTOREVISED 1987
DMA 1880 IV SW-SERIES V891



RECEIVED
AUG 2 8 2003
USGS NMD
HISTORICAL MAP ARCHIVES

AUG 1 2 2003
USGS LIBRARY - RESTON
3 1818 00417651 5