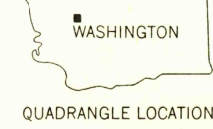
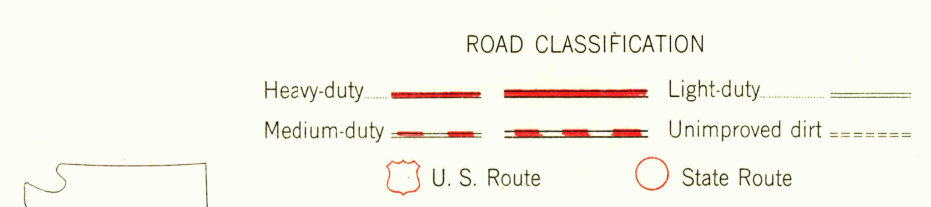
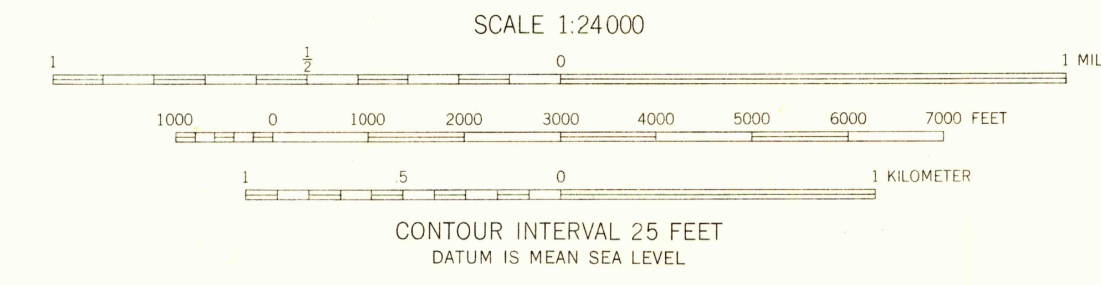


U.S.G.S.  
FILE COPY  
TOPOGRAPHIC DIVISION

U.S.G.S.  
FILE COPY  
TOPOGRAPHIC DIVISION

Maped by the Army Map Service  
Published for civil use by the Geological Survey  
Control by USC&GS and King County Engineer Office  
Topography from aerial photographs by multiplex methods  
Aerial photographs taken 1943. Field check 1949  
Polyconic projection. 1927 North American datum  
10,000-foot grids based on Washington coordinate system,  
north and south zones  
Red tint indicates areas in which only  
landmark buildings are shown  
No distinction is made between dwellings, barns,  
commercial and industrial buildings  
Unchecked elevations are shown in brown  
Dashed land lines indicate approximate locations



U.S.G.S.  
Historical File  
Topographic Division  
AUBURN, WASH.  
N4715-W12207.5/7.5  
1949

THIS MAP COMPLIES WITH NATIONAL MAP ACCURACY STANDARDS  
FOR SALE BY U. S. GEOLOGICAL SURVEY, DENVER 2, COLORADO OR WASHINGTON 25, D. C.  
A FOLDER DESCRIBING TOPOGRAPHIC MAPS AND SYMBOLS IS AVAILABLE ON REQUEST