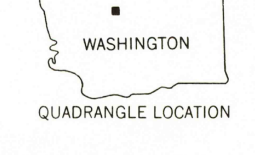
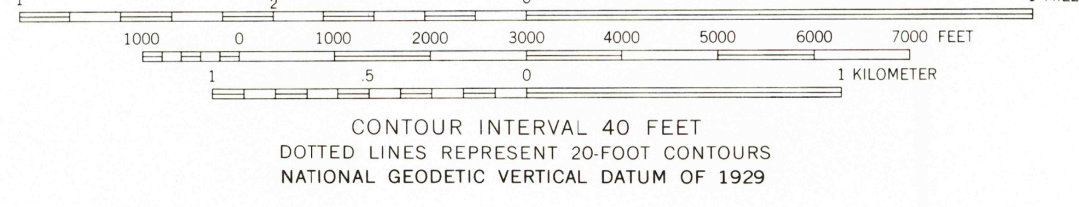
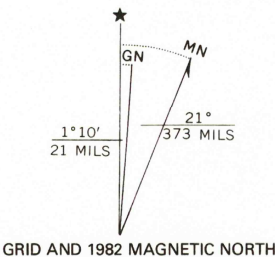


Mapped, edited, and published by the Geological Survey

Control by USGS and NOS/NOAA
Topography by photogrammetric methods from aerial photographs taken 1958. Field checked 1965
Polyconic projection. 1927 North American datum 10,000-foot grid based on Washington coordinate system, north zone
1000-meter Universal Transverse Mercator grid ticks, zone 10, shown in blue
To place on the predicted North American Datum 1983 move the projection lines 22 meters north and 91 meters east as shown by dashed corner ticks
There may be private inholdings within the boundaries of the National or State reservations shown on this map



BARING, WASH.
N4745—W12122.5/7.5

FOR SALE BY U.S. GEOLOGICAL SURVEY, DENVER, COLORADO 80225, OR RESTON, VIRGINIA 22092
A FOLDER DESCRIBING TOPOGRAPHIC MAPS AND SYMBOLS IS AVAILABLE ON REQUEST

Revisions shown in purple compiled by the U.S. Forest Service from aerial photographs taken 1979 and other source data. This information is not field checked. Map edited 1982

1965
PHOTOREVISED 1982
DMA 1779 IV SW—SERIES W891

FEB 25 1983

1900

RETURN TO:
USGS NHD HISTORICAL MAP ARCHIVES