

(VANTAGE)

(SMYRNA) 1:62,500

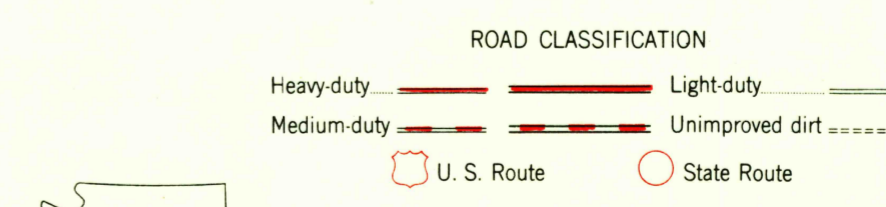

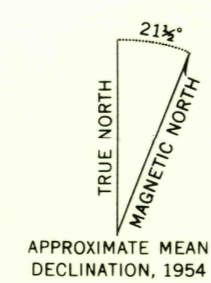


U.S.G.S.  
FILE COPY  
TOPOGRAPHIC DIVISION

U.S.G.S.  
FILE COPY  
TOPOGRAPHIC DIVISION

Mapped, edited, and published by the Geological Survey

Control by USGS, USC&GS and USBR  
Topography from plane-table surveys by USBR 1939-1944  
and by USGS from aerial photographs by multiplex methods  
Aerial photographs taken 1953. Field check 1954  
Polyconic projection. 1927 North American datum  
10,000-foot grid based on Washington coordinate system, south zone  
Dashed land lines indicate approximate locations  
Elevations at section corners are for top of marker



USGS  
Historical File  
Topographic Division  
BEVERLY SE, WASH.  
SE/4 BEVERLY 15' QUADRANGLE  
N4645-W11945/7.5  
1954

THIS MAP COMPLIES WITH NATIONAL MAP ACCURACY STANDARDS  
FOR SALE BY U. S. GEOLOGICAL SURVEY, FEDERAL CENTER, DENVER, COLORADO OR WASHINGTON 25, D. C.  
A FOLDER DESCRIBING TOPOGRAPHIC MAPS AND SYMBOLS IS AVAILABLE ON REQUEST