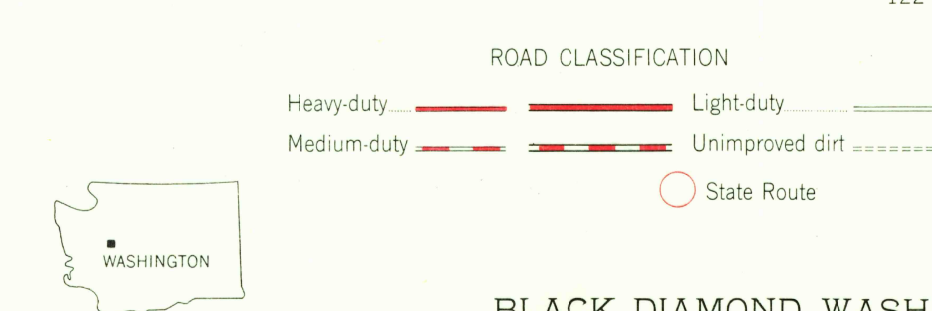
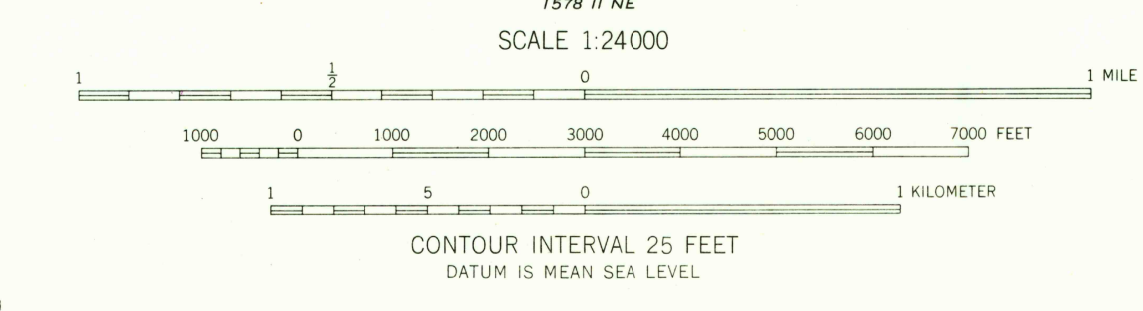
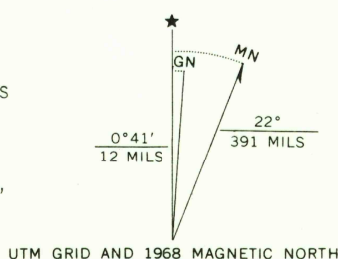


Maped by the Army Map Service
Published for civil use by the Geological Survey
Control by USGS, USC&GS, and USCE
Topography from aerial photographs by multiplex methods
Aerial photographs taken 1943. Field check 1949
Polyconic projection. 1927 North American datum
10,000-foot grid based on Washington coordinate system,
north zone
1000-meter Universal Transverse Mercator grid ticks,
zone 10, shown in blue
No distinction is made between dwellings, barns,
commercial and industrial buildings
Revisions shown in purple compiled by the Geological Survey from
aerial photographs taken 1968. This information not field checked



BLACK DIAMOND, WASH.
N4715—W12200/7.5

THIS MAP COMPLIES WITH NATIONAL MAP ACCURACY STANDARDS
FOR SALE BY U.S. GEOLOGICAL SURVEY, DENVER, COLORADO 80225, OR WASHINGTON, D.C. 20242
A FOLDER DESCRIBING TOPOGRAPHIC MAPS AND SYMBOLS IS AVAILABLE ON REQUEST

USGS
Historical File
Topographic Division
1949
PHOTOREVISED 1968
AMS 1578 I SE—SERIES V891

U.S.G.S.
FILE COPY
TOPOGRAPHIC DIVISION

2965
SEP 2 1968