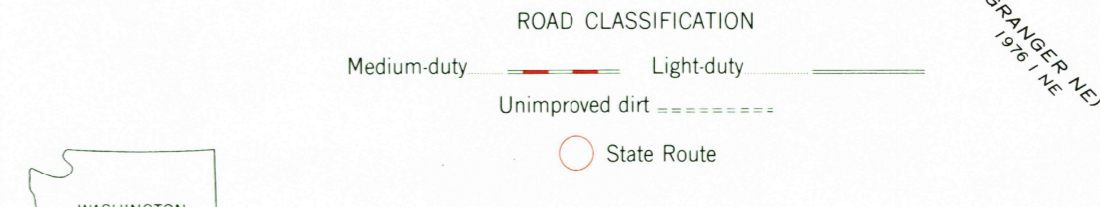
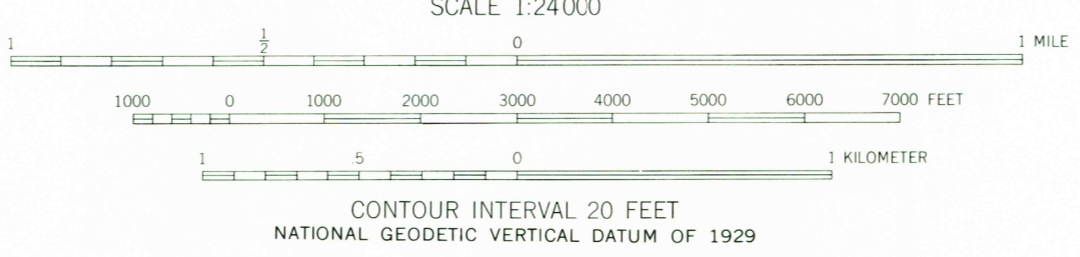
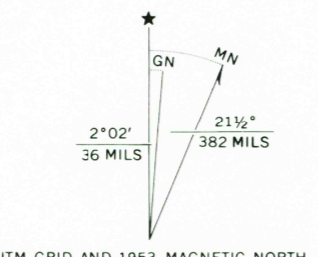




Mapped by the Army Map Service  
Published for civil use by the Geological Survey  
Control by USGS, USC&GS, and U. S. Bureau of Reclamation  
Topography from aerial photographs by photogrammetric methods  
Aerial photographs taken 1952. Field check 1953  
Polyconic projection. 1927 North American datum  
10,000-foot grid based on Washington coordinate system,  
south zone  
1000-meter Universal Transverse Mercator grid ticks,  
zone 10, shown in blue  
Unchecked elevations are shown in brown  
Dashed land lines indicate approximate locations



BLACK ROCK SPRING SW, WASH.  
SW/4 BLACK ROCK SPRING 15' QUADRANGLE  
N4630-W12007.5/7.5

USGS  
Historical File 1953  
Topographic Division AMS 1977 II SW-SERIES V891

THIS MAP COMPLIES WITH NATIONAL MAP ACCURACY STANDARDS  
FOR SALE BY U. S. GEOLOGICAL SURVEY, DENVER, COLORADO 80225, OR RESTON, VIRGINIA 22092  
A FOLDER DESCRIBING TOPOGRAPHIC MAPS AND SYMBOLS IS AVAILABLE ON REQUEST

NOV 22 1974