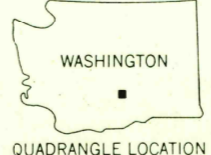
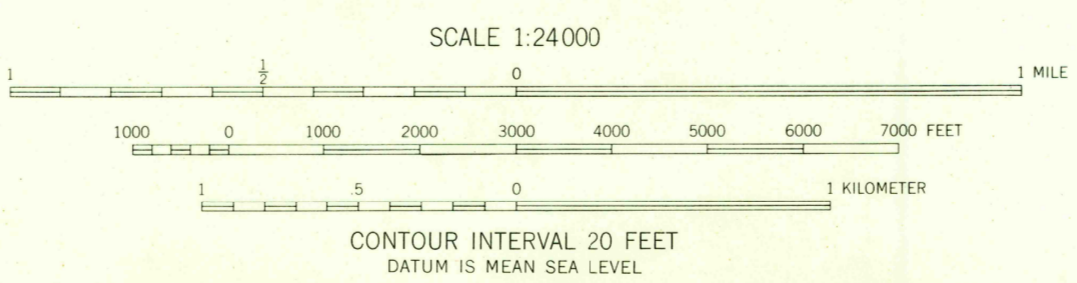
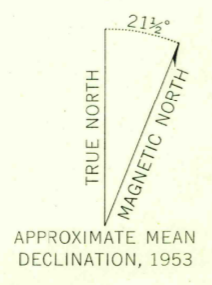




U.S.G.S.
FILE COPY
TOPOGRAPHIC DIVISION

U.S.G.S.
FILE COPY
TOPOGRAPHIC DIVISION

Map by the Army Map Service
Published for civil use by the Geological Survey
Control by USGS, USC&GS, and U. S. Bureau of Reclamation
Topography from aerial photographs by photogrammetric methods
Aerial photographs taken 1952. Field check 1953
Polyconic projection. 1927 North American datum
10,000-foot grid based on Washington coordinate system,
south zone
1000-meter Universal Transverse Mercator grid ticks,
zone 10, shown in blue
Unchecked elevations are shown in brown
Dashed land lines indicate approximate locations



BLACK ROCK SPRING SW, WASH.
SW/4 BLACK ROCK SPRING 15' QUADRANGLE
USGS N4630—W12007.5/7.5
Historical File 1953
Topographic Division

THIS MAP COMPLIES WITH NATIONAL MAP ACCURACY STANDARDS
FOR SALE BY U. S. GEOLOGICAL SURVEY, DENVER 2, COLORADO OR WASHINGTON 25, D. C.
A FOLDER DESCRIBING TOPOGRAPHIC MAPS AND SYMBOLS IS AVAILABLE ON REQUEST