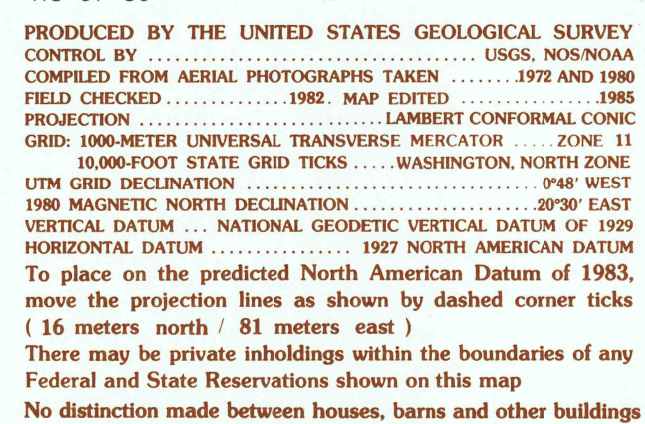


BLACKHORSE CANYON QUADRANGLE
WASHINGTON—STEVENS CO.
7.5 MINUTE SERIES (TOPOGRAPHIC)



SCALE 1:24 000

1 5 0 KILOMETERS 1 2
1000 0 1000 2000
METERS

1 5 0 MILES
1000 0 1000 2000 3000 4000 5000 6000 7000 8000 9000 10 000
FEET

WASHINGTON




QUADRANGLE LOCATION

CONTROL ELEVATIONS SHOWN TO THE NEAREST 0.1 FOOT
OTHER ELEVATIONS SHOWN TO THE NEAREST FOOT

To convert meters to feet multiply by 3.2808
To convert feet to meters multiply by 0.3048

THIS MAP COMPLIES WITH NATIONAL MAP ACCURACY STANDARDS
FOR SALE BY U. S. GEOLOGICAL SURVEY, DENVER, COLORADO 80225, OR RESTON, VIRGINIA 22092

1	2	3	1 Inchelium 2 Wellington Peak 3 Dunn Mountain
4		5	4 Cedonia 5 Stensgar Mountain 6 Hunters
6	7	8	7 Adams Mountain 8 Empey Mountain

ROAD LEGEND	
Improved Road.....	
Unimproved Road.....	
Trail.....	
 Interstate Route	 U.S. Route
	 State Route

BLACKHORSE CANYON, WASH.
PROVISIONAL EDITION 1985

48118-B1-TF-024