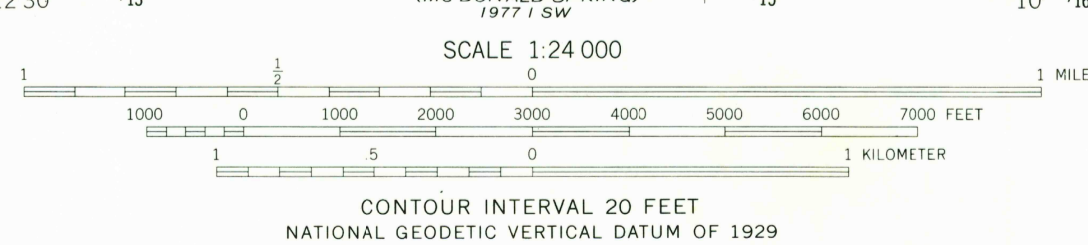
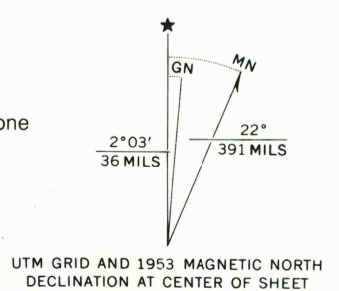





Mapped by the Defense Mapping Agency
Produced by the United States Geological Survey
Control by USGS, NOS/NOAA, and U.S. Bureau of Reclamation
Compiled from aerial photographs taken 1952
Field checked 1953
North American Datum of 1927 (NAD 27). Projection, south
and 1000-foot grid ticks. Washington Coordinate System, south zone
(Lambert Conformal Conic). 1000-meter Universal Transverse
Mercator grid ticks, zone 10, shown in blue
The difference between NAD 27 and North American Datum of
1983 (NAD 83) for 7.5 minute intersections is given in USGS
Bulletin 1875. The NAD 83 is shown by dashed corner ticks
Unchecked elevations are shown in brown



ROAD CLASSIFICATION	
Primary highway, hard surface	Light-duty road, hard or improved surface
Secondary highway, hard surface	Unimproved road
Interstate Route	U. S. Route
	State Route

BOYLSTON, WASH.
46120-H2-TF-024
1953
DMA 1977 I NW-SERIES V891



THIS MAP COMPLIES WITH NATIONAL MAP ACCURACY STANDARDS
FOR SALE BY U. S. GEOLOGICAL SURVEY, DENVER, COLORADO 80225, OR RESTON, VIRGINIA 22092
A FOLDER DESCRIBING TOPOGRAPHIC MAPS AND SYMBOLS IS AVAILABLE ON REQUEST