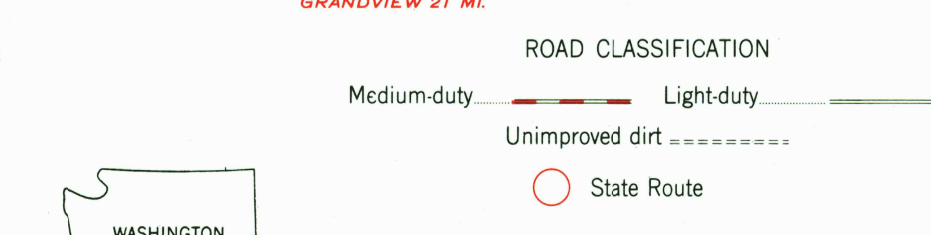
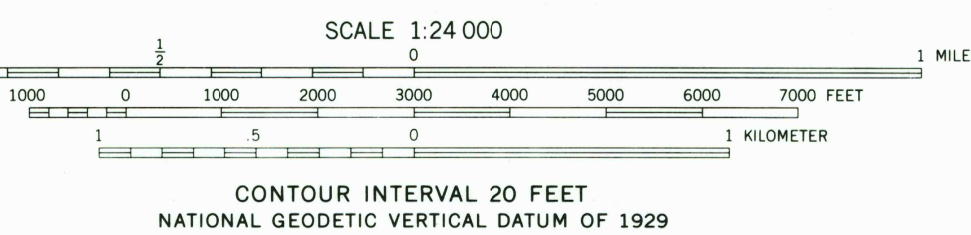
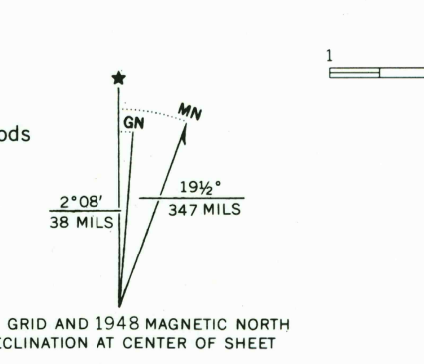




Mapped by the Army Map Service
 Published for civil use by the Geological Survey
 Control by USGS, USC&GS, and U. S. Bureau of Reclamation
 Topography by USGS from aerial photographs by multiplex methods
 Aerial photographs taken 1948.
 Polyconic projection. 1927 North American datum
 10,000-foot grid based on Washington coordinate system,
 south zone
 1000-meter Universal Transverse Mercator grid ticks,
 zone 11, shown in blue
 To place on the predicted North American Datum 1983
 move the projection lines 20 meters north and
 87 meters east as shown by dashed corner ticks
 There may be private inholdings within the boundaries of
 the National or State reservations shown on this map



CAIRN HOPE PEAK, WASH.
 SW/4 PRIEST RAPIDS 15' QUADRANGLE
 N4630-W11952.5/7.5

FOR SALE BY U. S. GEOLOGICAL SURVEY, DENVER, COLORADO 80225, OR RESTON, VIRGINIA 22092
 A FOLDER DESCRIBING TOPOGRAPHIC MAPS AND SYMBOLS IS AVAILABLE ON REQUEST

Map photoinspected 1978
 No major culture or drainage changes observed

1948
 PHOTOINSPECTED 1978
 DMA 2077 III SW-SERIES V891