

Produced by the United States Geological Survey 1988
Revision by USDA Forest Service 2001

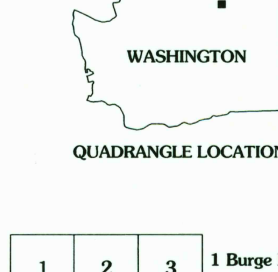
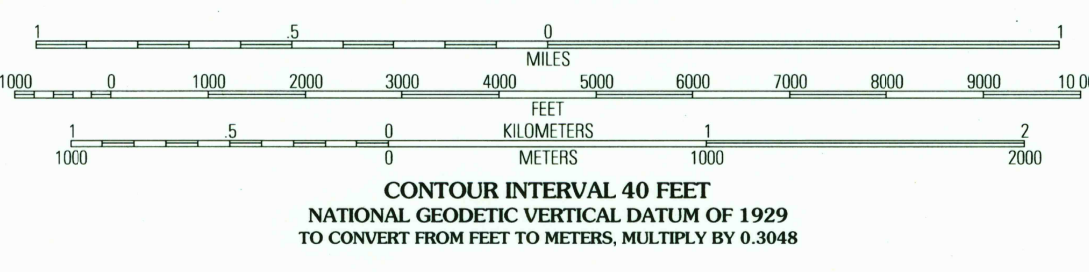
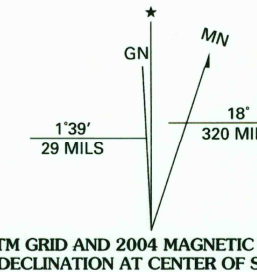
Topography compiled 1983. Planimetry derived from imagery taken 1998 and other sources. Public Land Survey System and survey control current as of 2000. Boundaries current as of 2000.

North American Datum of 1927 (NAD 27). Projection and 10 000-foot ticks: Washington coordinate system, north zone (Lambert conformal conic). Blue 1000-meter Universal Transverse Mercator ticks, zone 11.

North American Datum of 1983 (NAD 83) is shown by dashed corner ticks. The values of the shift between NAD 27 and NAD 83 for 7.5-minute intersections are obtainable from National Geodetic Survey NADCON software.

Non-National Forest System lands within the National Forest.

Inholdings may exist in other National or State reservations. This map is not a legal land line or ownership document. Public lands are subject to change and leasing, and may have access restrictions; check with local offices. Obtain permission before entering private lands.



1	2	3	1 Barge Mountain
4	5	2 Havelah	3 Mount Bonaparte
6	7	4 Barker Mountain	5 Mount Annie
		6 Senary	7 Tunk Mountain
		8 Bailey Creek	

Interstate	1
U. S.	2
State	3
County	4
National Forest, suitable for passenger cars	5
National Forest, suitable for high clearance vehicles	6
National Forest Trail	7

Primary highway	1
Secondary highway	2
Light-duty road	3
Composition: Unspecified	4
Paved	5
Gravel	6
Dirt	7
Unimproved; 4 wheel drive	8
Trail	9
Gate; Barrier	10

JUN 19 2005

CAYUSE MOUNTAIN, WA

2001

48119-F2-TF-024
NIMA 2181 II NW-SERIES V891

USGS LIBRARY - RESTON
3 1818 00504153 6

USGS Library
Reston, VA.
Topo Archive