

Produced by the United States Geological Survey 1983  
Revision within and adjacent to National Forest System lands  
by USDA Forest Service 1998

Topography compiled 2000. Planimetry derived from imagery taken 1998  
and other sources. Public Land Survey System and survey control current as  
of 2000

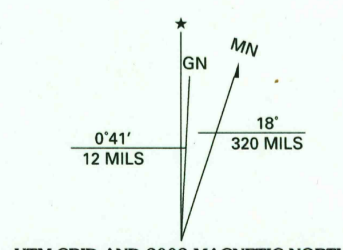
North American Datum of 1927 (NAD 27). Projection and 10 000-foot ticks:  
Washington coordinate system, south zone (Lambert conformal conic)  
Blue 1000-meter Universal Transverse Mercator ticks, zone 10

North American Datum of 1983 (NAD 83) is shown by dashed corner ticks  
The values of the shift between NAD 27 and NAD 83 for 7.5-minute  
intersections are obtainable from National Geodetic Survey NADCON software

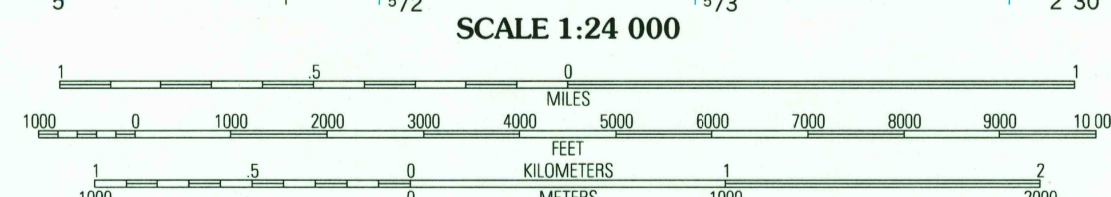
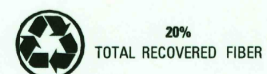
Non-National Forest System lands within the National Forest  
Inholdings may exist in other National or State reservations

This map is not a legal land line or ownership document. Public lands are  
subject to change and leasing, and may have access restrictions; check  
with local offices. Obtain permission before entering private lands

Protracted Blocks (PB) unsurveyed land of uncertain acreage



UTM GRID AND 2002 MAGNETIC NORTH  
DECLINATION AT CENTER OF SHEET



SCALE 1:24 000  
CONTOUR INTERVAL 40 FEET  
NATIONAL GEODETIC VERTICAL DATUM OF 1929  
TO CONVERT FROM FEET TO METERS, MULTIPLY BY 0.3048

FOR SALE BY U.S. GEOLOGICAL SURVEY, P.O. BOX 25286, DENVER, COLORADO 80225  
A FOLDER DESCRIBING TOPOGRAPHIC MAPS AND SYMBOLS IS AVAILABLE ON REQUEST



WASHINGTON  
QUADRANGLE LOCATION

1	2	3	1 Mount St. Helens
			2 Smith Creek Butte
			3 Spencer Butte
4	5		4 Mount Mitchell
			5 Bant Peak
			6 Stouzon Peak
			7 Bare Mountain
6	7	8	8 Termination Point

ADJOINING 7.5' QUADRANGLES

**HIGHWAYS AND ROADS**

Interstate .....	Primary highway .....
U. S. ....	Secondary highway .....
State .....	Light-duty road .....
County .....	Composition: Unspecified .....
National Forest, suitable for passenger cars .....	Paved .....
National Forest, suitable for high clearance vehicles .....	Gravel .....
National Forest Trail .....	Unimproved; 4 wheel drive .....
	Trail .....
	Gate; Barrier .....



RECEIVED  
AUG 28 2003  
USGS LIBRARY  
HISTORICAL MAP ARCHIVES

CEDAR FLATS, WA  
1998  
46122-A1-TF-024  
NIMA 1576 II SE-SERIES V891

JUN 04 2003