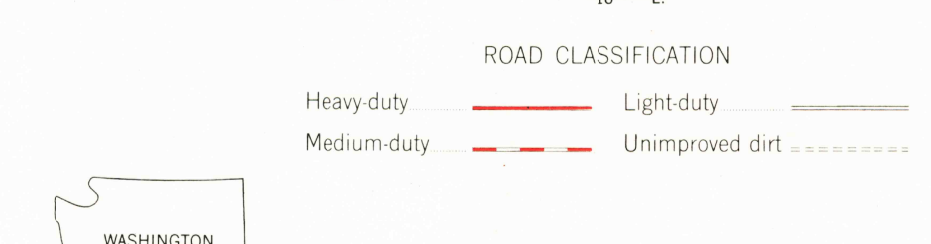
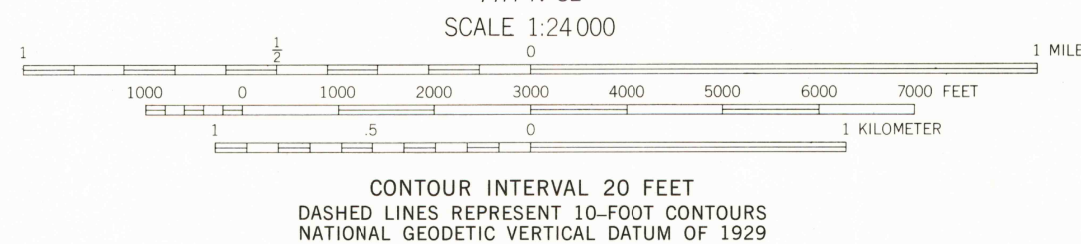
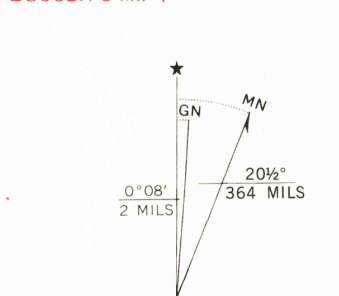


Mapped by the Defense Mapping Agency  
Edited and published by the Geological Survey  
Control by USGS, NOS/NOAA, and USCE  
Topography by photogrammetric methods from aerial  
photographs taken 1957. Field checked 1959  
Polyconic projection, 10,000-foot grid ticks based on  
Washington coordinate system, south zone. 1000-meter  
Universal Transverse Mercator grid ticks, zone 10, shown  
in blue. 1927 North American Datum. To place on the  
predicted North American Datum 1983 move the projection  
lines 23 meters north and 94 meters east as shown  
by dashed corner ticks  
There may be private inholdings within the boundaries of  
the National or State reservations shown on this map  
Revisions shown in purple and woodland compiled by  
the Geological Survey from aerial photographs taken 1978  
and other sources. This information not field checked  
Map edited 1981



EAST OLYMPIA, WASH.  
NE/4 TENINO 15' QUADRANGLE  
N4652.5—W12245.77.5  
1959  
PHOTOREVISED 1981  
DMA 1477 IV NE—SERIES V891

JAN 20 1982

RETURN TO:  
USGS MND HISTORICAL MAP ARCHIVES

2800