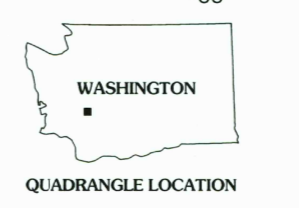
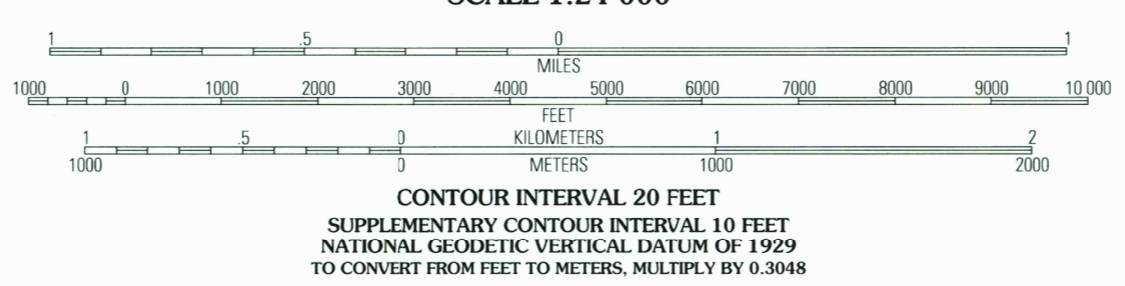
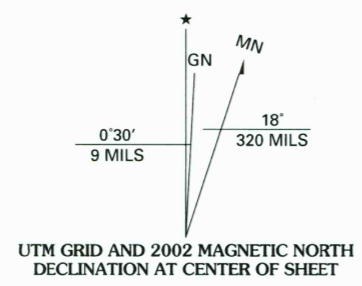


RECEIVED
AUG 28 2003
HISTORICAL MAP ARCHIVES
3-11-2003
57260410098746
L-HISDB-DT-D-NBSE

MAY 08 2003

Produced by the United States Geological Survey 1990
Revision within and adjacent to National Forest System lands
by USDA Forest Service 1998
Topography compiled 1957. Planimetry derived from imagery taken 1998
and other sources. Public Land Survey System and survey control current
as of 2000
North American Datum of 1927 (NAD 27). Projection and 10 000-foot ticks:
Washington coordinate system, south zone (Lambert conformal conic)
Blue 1000-meter Universal Transverse Mercator ticks, zone 10
North American Datum of 1983 (NAD 83) is shown by dashed corner ticks
The values of the shift between NAD 27 and NAD 83 for 7.5-minute
intersections are obtainable from National Geodetic Survey NADCON software
Non-National Forest System lands within the National Forest
Inholdings may exist in other National or State reservations
This map is not a legal land line or ownership document. Public lands are
subject to change and leasing, and may have access restrictions; check
with local offices. Obtain permission before entering private lands



1	2	3	1 Harts Lake
4	5	5	2 Tamax Lake
6	7	8	3 Lake Kapanwin
			4 Bald Hill
			5 Elbe
			6 Newsum Lake
			7 The Rockies
			8 Mineral

ADJOINING 7.5' QUADRANGLES

HIGHWAYS AND ROADS

- Interstate 5
- U. S. 70
- State 8
- County 105
- National Forest, suitable for passenger cars 105
- National Forest, suitable for high clearance vehicles 105
- National Forest Trail 384

Primary highway

Secondary highway

Light-duty road

Composition: Unspecified

Paved

Dirt

Unimproved; 4 wheel drive

Trail

Gate; Barrier

EATONVILLE, WA
1998
46122-G3-TF-024
NMA 1577 IV SE-SERIES V891

USGS LIBRARY - RESTON
3 1818 00417658 0

THIS MAP COMPLIES WITH NATIONAL MAP ACCURACY STANDARDS
FOR SALE BY U.S. GEOLOGICAL SURVEY, P.O. BOX 25286, DENVER, COLORADO 80225
A FOLDER DESCRIBING TOPOGRAPHIC MAPS AND SYMBOLS IS AVAILABLE ON REQUEST