


MARBLE MOUNT  
1781 II NW  
1:62,500

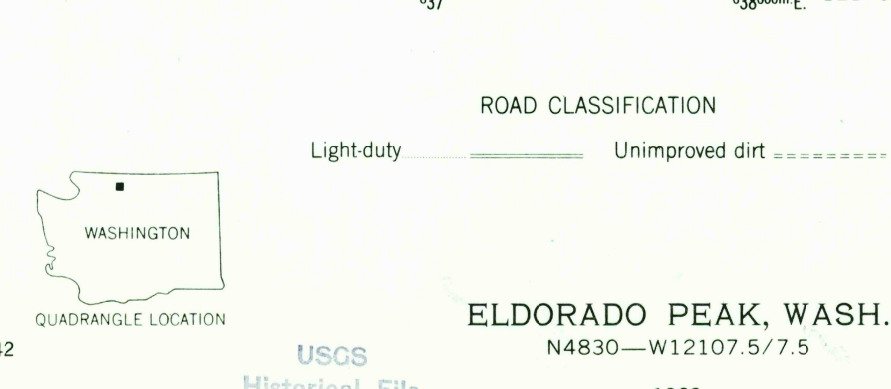

UNITED STATES  
DEPARTMENT OF THE INTERIOR  
GEOLOGICAL SURVEY

ELDORADO PEAK QUADRANGLE  
WASHINGTON-SKAGIT CO.  
7.5 MINUTE SERIES (TOPOGRAPHIC)

1781 II NW  
(ROSS DAM)



Mapped, edited, and published by the Geological Survey  
Control by USGS and USC&GS  
Topography by photogrammetric methods from aerial  
photographs taken 1958. Field checked 1963  
Polyconic projection. 1927 North American datum  
10,000-foot grid based on Washington coordinate system, north zone  
1000-meter Universal Transverse Mercator grid ticks,  
zone 10, shown in blue  
Where omitted, land lines have not been established



U.S.G.S.  
FILM COPY  
TOPOGRAPHIC DIVISION  
6545  
AUG 17 1967