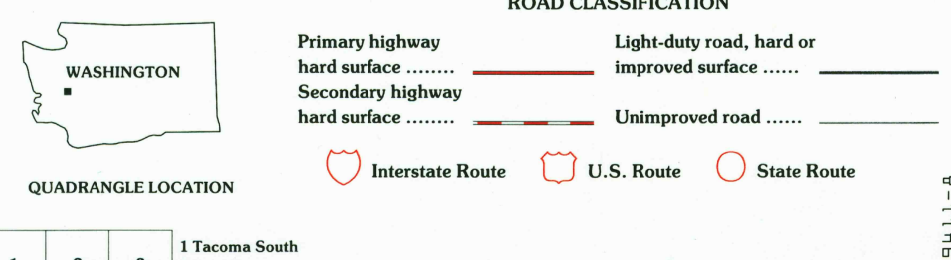
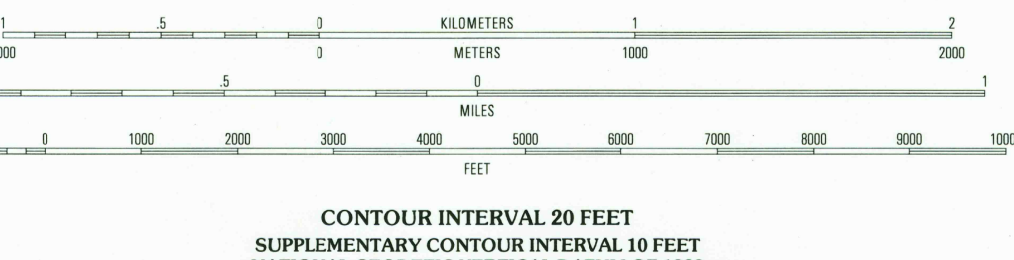



Produced by the United States Geological Survey
Topography compiled 1957. Planimetry derived from imagery taken 1990 and other sources. Photointerpreted using imagery taken 1997; no major culture or drainage changes observed. Public Land Survey System and survey control current as of 1993. Boundaries verified 2003.
Contours and land elevations have not been revised and may conflict with other content.
North American Datum of 1927 (NAD 27). Projection and 1000-meter grid: Universal Transverse Mercator, zone 10 10 000-foot ticks: Washington Coordinate System of 1927 (south zone).
North American Datum of 1983 (NAD 83) is shown by dashed corner ticks. The values of the shift between NAD 27 and NAD 83 for 7.5-minute intersections are obtainable from National Geodetic Survey NADCON software.
There may be private inholdings within the boundaries of the National or State reservations shown on this map.



1	2	3
4	5	6
7	8	9

ROAD CLASSIFICATION
Primary highway
hard surface
Secondary highway
hard surface
Unimproved road
Interstate Route
U.S. Route
State Route

FREDERICKSON, WA
1997
NIMA 1578 III SE-SERIES V891

USGS Library
Reston, VA
Topo Archive

NOV 24 2003



USGS LIBRARY - RESTON
3 1818 00418330 5

THIS MAP COMPLIES WITH NATIONAL MAP ACCURACY STANDARDS
FOR SALE BY U.S. GEOLOGICAL SURVEY, P.O. BOX 25286, DENVER, COLORADO 80225
A FOLDER DESCRIBING TOPOGRAPHIC MAPS AND SYMBOLS IS AVAILABLE ON REQUEST