

Mapped, edited, and published by the Geological Survey

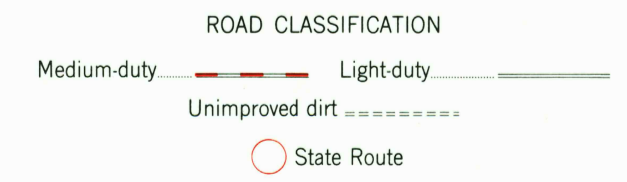
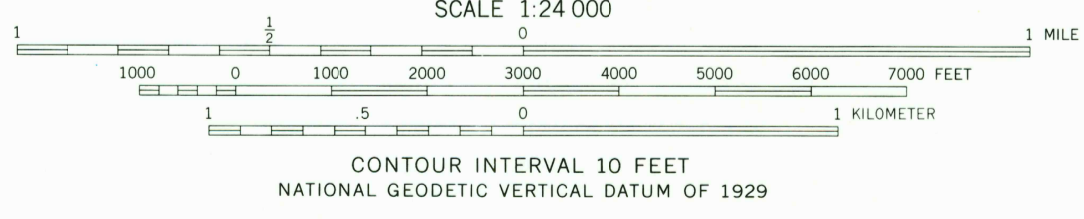
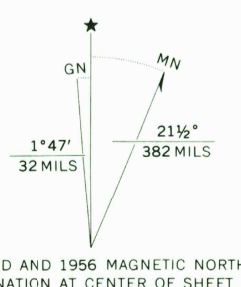
Control by USGS, NOS/NOAA, and USBR

Culture and drainage compiled from aerial photographs taken 1954. Topography from planetable surveys by USBR 1937. Field checked 1956

Polyconic projection. 1927 North American Datum 10,000-foot grid based on Washington coordinate system, south zone 1000-meter Universal Transverse Mercator grid ticks, zone 11, shown in blue

The difference between 1927 North American Datum and North American Datum of 1983 (NAD 83) for 7.5 minute intersections is given in USGS Bulletin 1875. The NAD 83 is shown by dashed corner ticks

Map photoinspected 1976  
No major culture or drainage changes observed



GRANT ORCHARDS, WASH.  
47119-C4-TF-024

1956  
PHOTOINSPECTED 1976  
DMA 2178 IV SW-SERIES V891

THIS MAP COMPLIES WITH NATIONAL MAP ACCURACY STANDARDS  
FOR SALE BY U.S. GEOLOGICAL SURVEY  
DENVER, COLORADO 80225, OR RESTON, VIRGINIA 22092  
A FOLDER DESCRIBING TOPOGRAPHIC MAPS AND SYMBOLS IS AVAILABLE ON REQUEST

