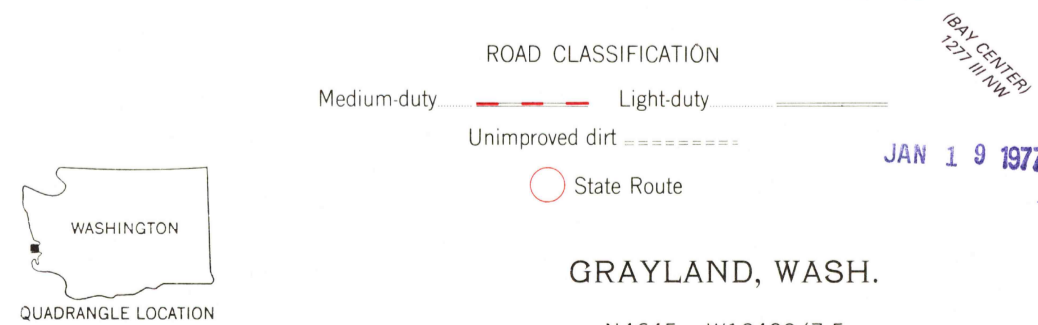
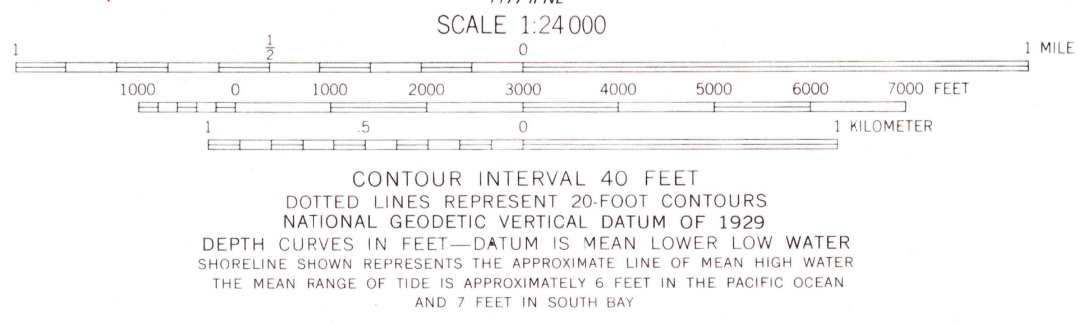
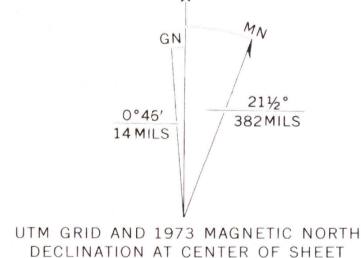




Mapped by U. S. Coast and Geodetic Survey  
Edited and published by the Geological Survey  
Control by USC&GS

Topography from aerial photographs by multiplex methods  
Aerial photographs taken 1952. Field check 1956  
Hydrography compiled from USC&GS chart 6195 (1957)  
Polyconic projection. 1927 North American datum  
10,000-foot grid based on Washington coordinate system,  
south zone  
1000-meter Universal Transverse Mercator grid ticks,  
zone 10, shown in blue  
Dashed land lines indicate approximate locations  
Unchecked elevations are shown in brown

Revisions shown in purple compiled by the Geological Survey from  
aerial photographs taken 1973. This information not field checked



FOR SALE BY U. S. GEOLOGICAL SURVEY, DENVER, COLORADO 80225, OR RESTON, VIRGINIA 22092  
A FOLDER DESCRIBING TOPOGRAPHIC MAPS AND SYMBOLS IS AVAILABLE ON REQUEST

USGS  
Historical File  
Topographic Division

GRAYLAND, WASH.  
N4645—W12400/7.5  
1956  
PHOTOREVISED 1973  
AMS 1177 1 SE—SERIES V891

JAN 19 1977

3275