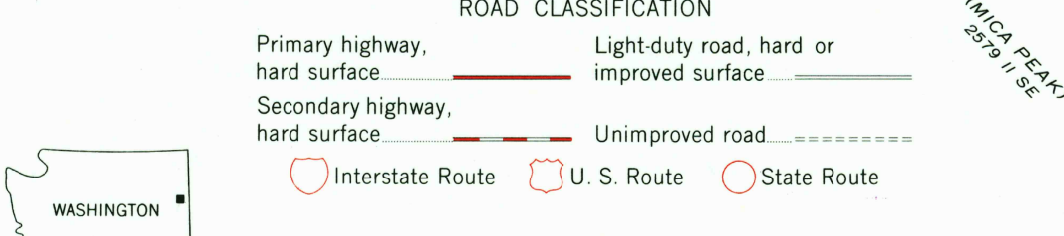
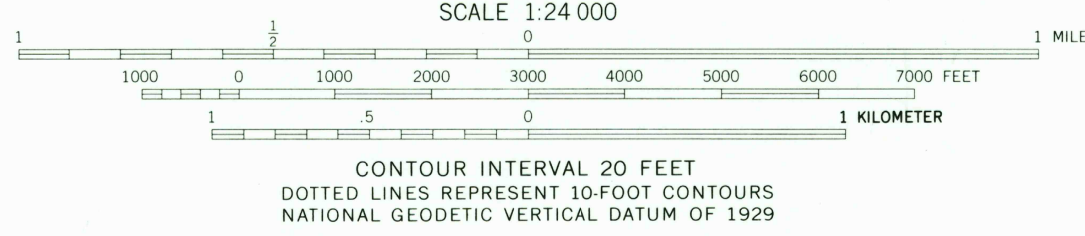
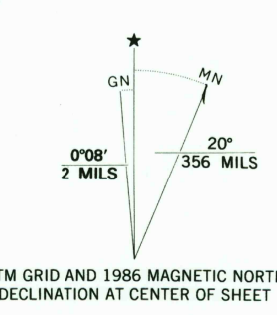


Mapped, edited, and published by the Geological Survey  
Control by USGS and NOS/NOAA  
Topography by photogrammetric methods from aerial  
photographs taken 1972. Field checked 1973  
Projection and 10,000-foot grid ticks: Washington coordinate  
system, north zone (Lambert conformal conic)  
1000-meter Universal Transverse Mercator grid ticks,  
zone 11, shown in blue. 1927 North American datum  
Red tint indicates areas in which only landmark buildings  
are shown  
Fine red dashed lines indicate selected fence lines  
To place on the predicted North American Datum 1983,  
move the projection lines 15 meters north and  
79 meters east as shown by dashed corner ticks



QUADRANGLE LOCATION  
Revisions shown in purple compiled from aerial  
photographs taken 1982 and other sources  
This information not field checked. Map edited 1986  
Purple tint indicates extension of urban areas

WASHINGTON

GREENACRES, WASH.  
NW/4 GREENACRES 15' QUADRANGLE  
47117-F2-TF-024  
1973  
PHOTOREVISED 1986  
DMA 2579 II NW-SERIES V891

