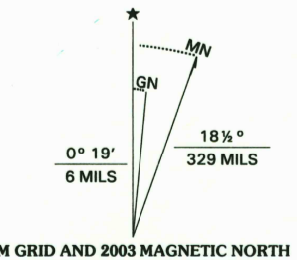
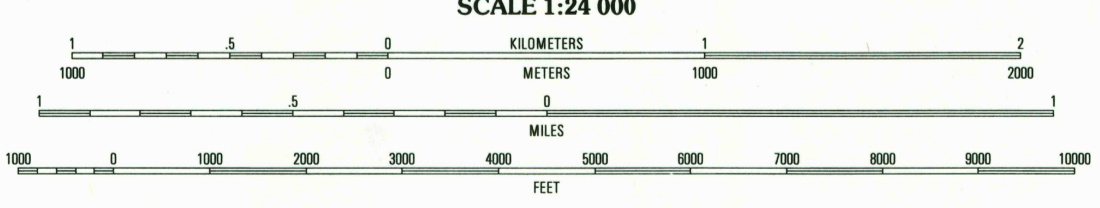




Produced by the United States Geological Survey
Topography compiled 1951. Planimetry derived from imagery taken 1968 and other sources. Photos inspected using imagery taken 1997; no major culture or drainage changes observed. Public Land Survey System and survey control current as of 1953. Boundaries verified 2002
Information shown in purple may not meet USGS content standards and may conflict with previously mapped contours
North American Datum of 1927 (NAD 27). Projection and 1 000-meter grid: Universal Transverse Mercator, zone 10 10 000-foot ticks: Washington Coordinate System of 1927 (north zone)
North American Datum of 1983 (NAD 83) is shown by dashed corner ticks. The values of the shift between NAD 27 and NAD 83 for 7.5-minute intersections are obtainable from National Geodetic Survey NADCON software



UTM GRID AND 2003 MAGNETIC NORTH DECLINATION AT CENTER OF SHEET



CONTOUR INTERVAL 20 FEET
NATIONAL GEODETIC VERTICAL DATUM OF 1929
(TO CONVERT ELEVATIONS TO THE NORTH AMERICAN VERTICAL DATUM OF 1988, ADD 4 FEET)
DEPTH CURVES FEET-DATUM IS MEAN LOWER LOW WATER
SHORELINE SHOWN REPRESENTS THE APPROXIMATE LINE OF MEAN HIGH WATER
THE AVERAGE RANGE OF TIDE IS APPROXIMATELY 6 FEET
TO CONVERT FROM FEET TO METERS, MULTIPLY BY 0.3048

THIS MAP COMPLIES WITH NATIONAL MAP ACCURACY STANDARDS
FOR SALE BY U.S. GEOLOGICAL SURVEY, P.O. BOX 25286, DENVER, COLORADO 80225
A FOLDER DESCRIBING TOPOGRAPHIC MAPS AND SYMBOLS IS AVAILABLE ON REQUEST



QUADRANGLE LOCATION

1	2	3
4	5	6
7	8	

1 Nordland
2 Freeland
3 Langley
4 Port Ludlow
5 Maxwellton
6 Lohall
7 Post Gamble
8 Edmonds West

ROAD CLASSIFICATION


Primary highway
hard surface
Secondary highway
hard surface

Light-duty road, hard or
improved surface

Unimproved road

Interstate Route U.S. Route State Route

HANSVILLE, WA
1997
NIMA 1479 I NE-SERIES V891



USGS Library
Reston, VA.
Topo Archive
RECEIVED
JUN 10 2003
USGS NIMD
HISTORICAL MAP ARCHIVES

