

Mapped, edited, and published by the Geological Survey

Control by USGS and NOS/NOAA

Topography by photogrammetric methods from aerial photographs taken 1959 and planimetric surveys by U. S. Bureau of Reclamation 1955. Field checked 1964

Underwater contours by USCE

Selected hydrographic data compiled from NOS/NOAA Charts 682-SC (1963) and 6164 (1960)

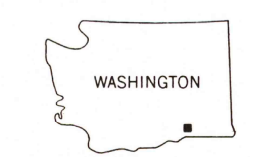
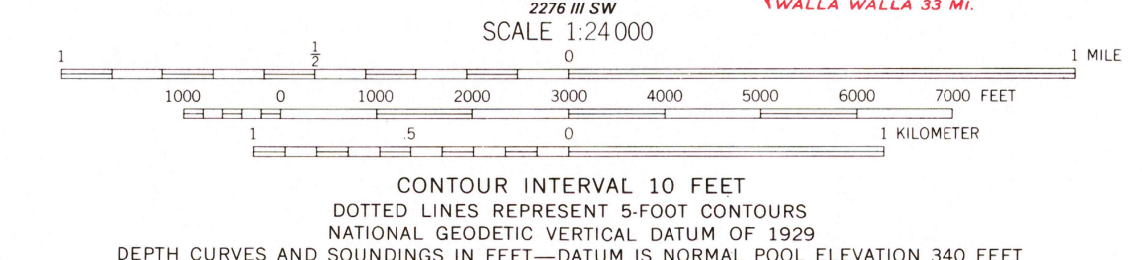
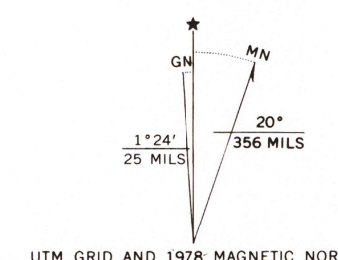
This information is not intended for navigational purposes

Polyconic projection. 1927 North American datum

10,000-foot grid based on Washington coordinate system, south zone

1000-meter Universal Transverse Mercator grid ticks, zone 11, shown in blue

Fine red dashed lines indicate selected fence lines



ROAD CLASSIFICATION

Heavy-duty	Light-duty
Medium-duty	Unimproved dirt
U.S. Route	State Route

USGS
Historical File
Topographic Division

HUMORIST, WASH.
N4607.5—W11852.5/7.5
1964
PHOTOREVISED 1978
AMS 2276 III NW—SERIES V891

MAR 17 1978

3450

THIS MAP COMPLIES WITH NATIONAL MAP ACCURACY STANDARDS
FOR SALE BY U. S. GEOLOGICAL SURVEY, DENVER, COLORADO 80225, OR RESTON, VIRGINIA 22092
A FOLDER DESCRIBING TOPOGRAPHIC MAPS AND SYMBOLS IS AVAILABLE ON REQUEST

Revisions shown in purple compiled from aerial photographs taken 1976. This information not field checked.
Map edited 1978