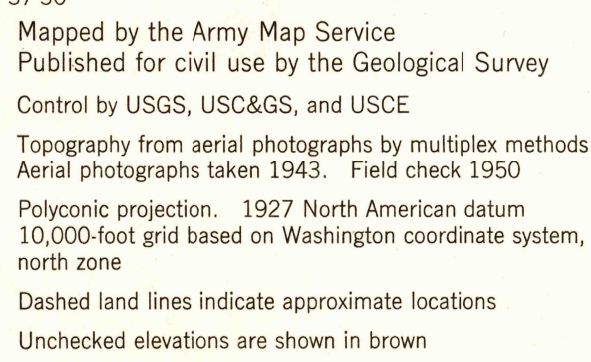


UNITED STATES
DEPARTMENT OF THE ARMY
CORPS OF ENGINEERS

U.S.G.S.
FILE COPY
TOPOGRAPHIC DIVISION



TRUE NORTH

MAGNETIC NORTH

23°

APPROXIMATE MEAN
DECLINATION 1983

SCALE 1:24000

The graphic scale consists of two horizontal bars. The top bar is labeled '1 MILE' at its right end and has major tick marks at 1000, 0, 1000, 2000, 3000, 4000, 5000, 6000, and 7000 FEET. The bottom bar is labeled '1 KILOMETER' at its right end and has major tick marks at 1, 5, and 0. To the right of the scale bars is a north arrow pointing upwards, with the letter 'N' at its tip. Below the scale bars, the text 'CONTOUR INTERVAL 50 FEET' and 'DATUM IS MEAN SEA LEVEL' is printed.

CONTOUR INTERVAL 50 FEET
DATUM IS MEAN SEA LEVEL



THIS MAP COMPLIES WITH NATIONAL MAP ACCURACY STANDARDS

FOR SALE BY U. S. GEOLOGICAL SURVEY, FEDERAL CENTER, DENVER, COLORADO OR WASHINGTON 25, D. C.

A FOLDER DESCRIBING TOPOGRAPHIC MAPS AND SYMBOLS IS AVAILABLE ON REQUEST

ROAD CLASSIFICATION

Heavy-duty _____	<u>4 LANE</u> <u>6 LANE</u>	Light-duty _____
Medium-duty _____	<u>4 LANE</u> <u>6 LANE</u>	Unimproved dirt =====

 U. S. Route  State Route

HURRICANE HILL, WASH
NE/4 MOUNT OLYMPUS 15' QUADRANGLE
N4752.5—W12330/7.5

U.S.G.S.
FILE COPY
TOPOGRAPHIC DIVISION

MAY 13 1955