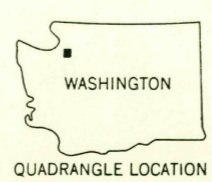
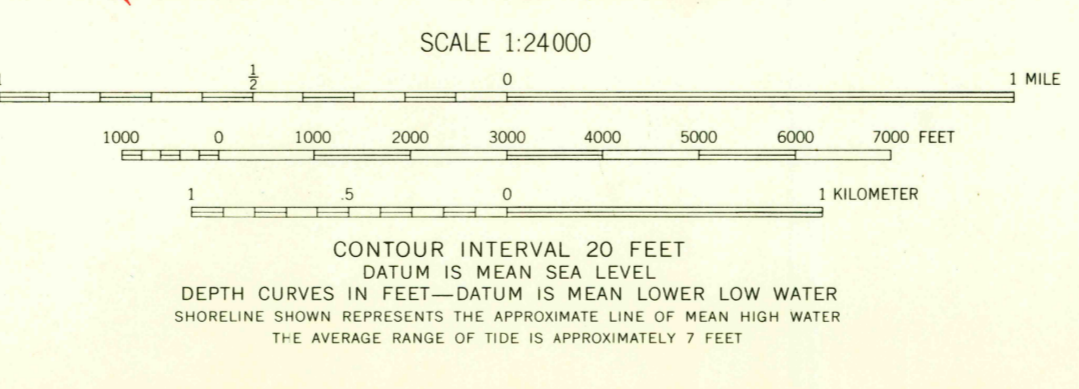
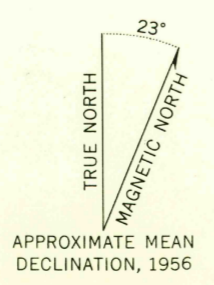




RECEIVED FROM PASS 1:192 500  
 5343000m N  
 T. 32 N  
 T. 31 N  
 12'30"  
 10'  
 420 000 FEET  
 48°07'30"  
 122°30"  
 122°22'30"  
 122°15'

122°30"  
 122°22'30"  
 122°15'  
 48°15'  
 48°07'30"  
 48°00'

Mapped, edited, and published by the Geological Survey  
 Control by USGS and USC&GS  
 Topography from aerial photographs by photogrammetric methods  
 Aerial photographs taken 1954. Field check 1956  
 Hydrography compiled from USC&GS chart 6450 (1954)  
 Polyconic projection. 1927 North American datum  
 10,000-foot grid based on Washington coordinate system, north zone  
 1000-meter Universal Transverse Mercator grid ticks,  
 zone 10, shown in blue  
 Dashed land lines indicate approximate locations



ROAD CLASSIFICATION  
 Medium-duty ——— Light-duty ———  
 Unimproved dirt =-----  
 State Route ○

JUNIPER BEACH, WASH.  
 NW/4 STANWOOD 15' QUADRANGLE  
 N4807.5—W12222.5/7.5  
 1956

FOR SALE BY U. S. GEOLOGICAL SURVEY, DENVER 2, COLORADO OR WASHINGTON 25, D. C.  
 A FOLDER DESCRIBING TOPOGRAPHIC MAPS AND SYMBOLS IS AVAILABLE ON REQUEST

U.S.G.S. FILE COPY TOPOGRAPHIC DIVISION

U.S.G.S. FILE COPY TOPOGRAPHIC DIVISION