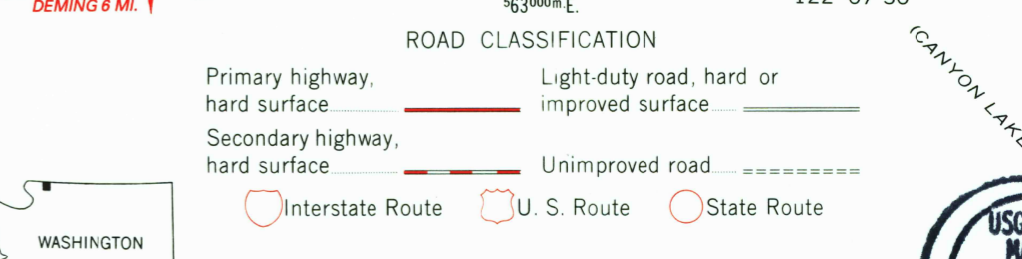
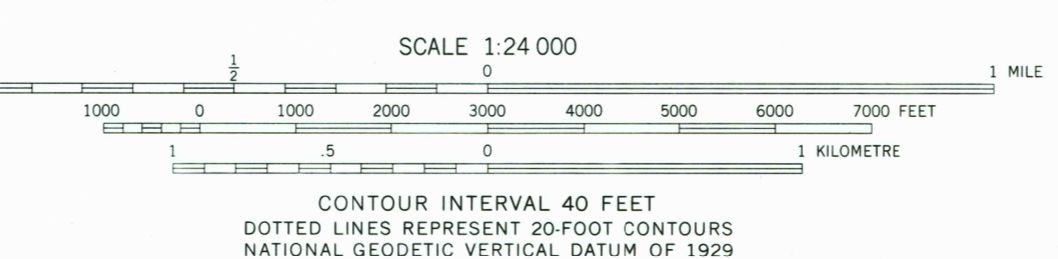
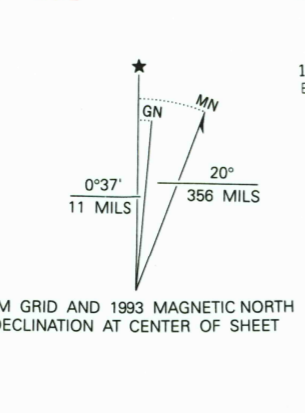


Produced by the United States Geological Survey
Control by USGS and NOS/NOAA
Compiled from aerial photographs taken 1972. Revisions shown in purple and woodland compiled from aerial photographs taken 1989 and other sources and have been field checked
Map edited 1993. Conflicts may exist between some updated features and previously mapped contours
1927 North American Datum (NAD 27). Projection and 10000-foot ticks: Washington Coordinate System, north zone (Lambert Conformal Conic)
Blue 1000-meter Universal Transverse Mercator ticks, zone 10 North American Datum of 1983 (NAD 83) is shown by dashed corner ticks. The values of the shift between NAD 27 and NAD 83 for 7.5-minute intersections are given in USGS Bulletin 1875



COMPLIES WITH U.S. GEOLOGICAL SURVEY STANDARDS FOR SPATIAL ACCURACY-CLASS 2
FOR SALE BY U.S. GEOLOGICAL SURVEY
DENVER, COLORADO 80225, OR RESTON, VIRGINIA 22092
A FOLDER DESCRIBING TOPOGRAPHIC MAPS AND SYMBOLS IS AVAILABLE ON REQUEST

KENDALL, WASH.
48122-H2-TF-024
1972
REVISED 1993
DMA 1581 1 NW-SERIES V891

USGS HISTORICAL
MAP ARCHIVES
SEP 02 1994
REC'D FILE COPY