
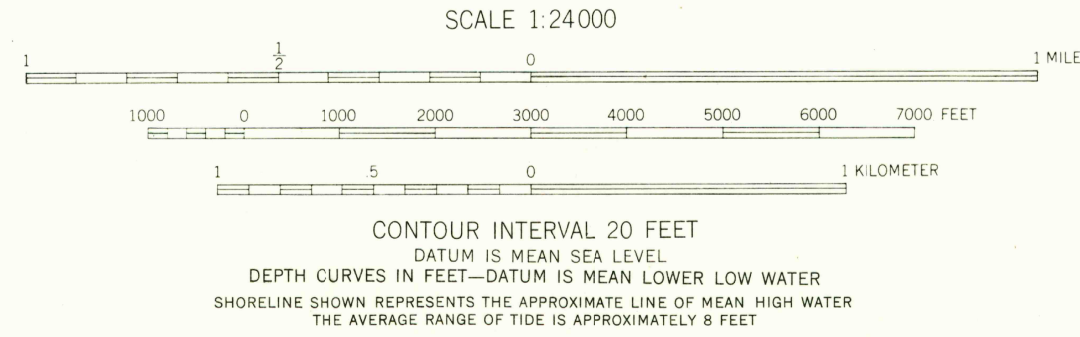
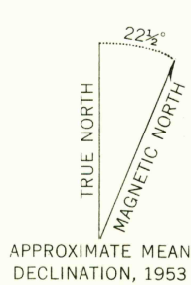


UNITED STATES
DEPARTMENT OF THE INTERIOR
GEOLOGICAL SURVEY

LAKE WOOTEN QUADRANGLE
WASHINGTON—MASON CO.
7.5 MINUTE SERIES (TOPOGRAPHIC)
NW/4 ALLYN 15' QUADRANGLE



Mapped, edited, and published by the Geological Survey
Control by USGS, USC&GS and USCE
Topography from aerial photographs by Kelsh plotter methods
Aerial photographs taken 1951. Field check 1953
Hydrography compiled from USC&GS Chart 6460
Polyconic projection. 1927 North American datum
10,000-foot grid based on Washington coordinate system,
south zone.
1000-meter Universal Transverse Mercator grid ticks,
zone 10, shown in blue
Dashed land lines indicate approximate locations
Unchecked elevations are shown in brown



ROAD CLASSIFICATION
Medium-duty ——— Light-duty ———
Unimproved dirt - - - - -
State Route (O)

LAKE WOOTEN, WASH.
NW/4 ALLYN 15' QUADRANGLE
N4722.5-W12252.5/7.5

FOR SALE BY U. S. GEOLOGICAL SURVEY, DENVER 25, COLORADO OR WASHINGTON 25, D. C.
A FOLDER DESCRIBING TOPOGRAPHIC MAPS AND SYMBOLS IS AVAILABLE ON REQUEST

1953

Oct 4 1963