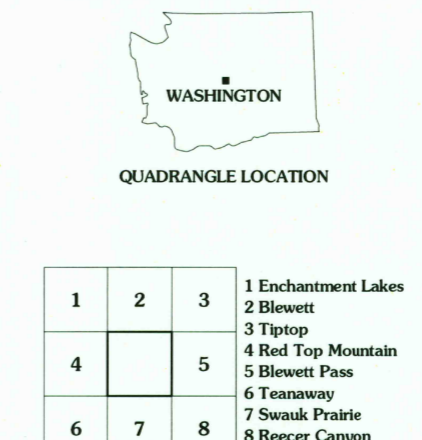
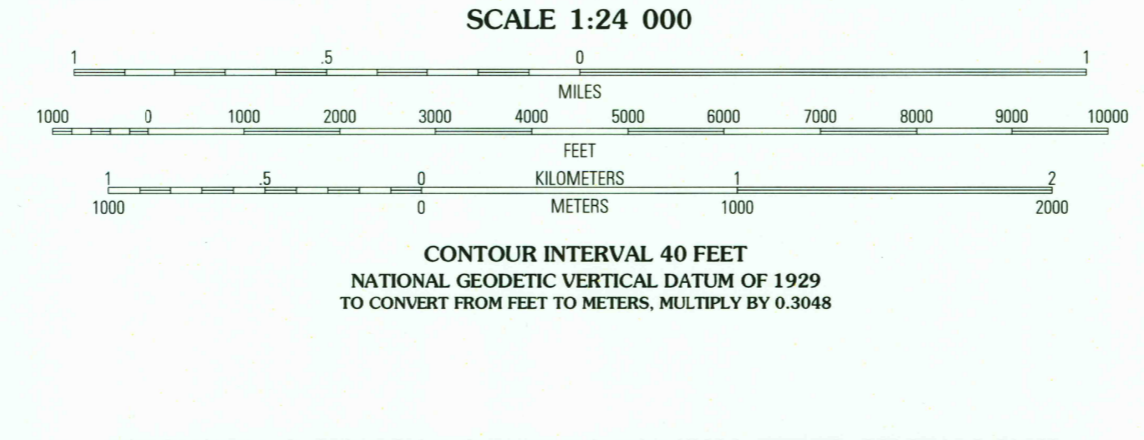
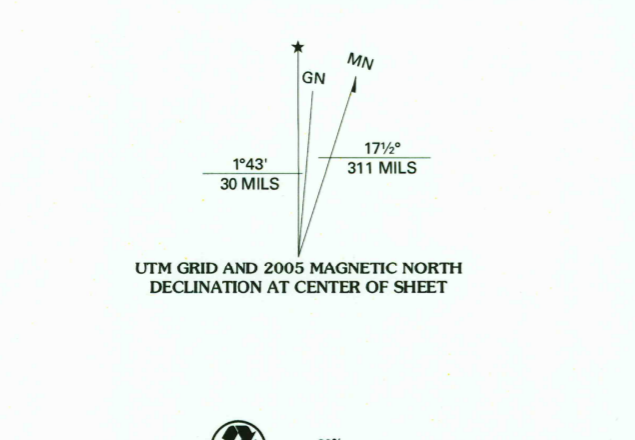


Produced by the United States Geological Survey 1989  
Revision by USDA Forest Service 2003  
Topography compiled 1957. Planimetry derived from imagery taken 1998 and other sources. Public Land Survey System and survey control current as of 2003. Boundaries current as of 2003.  
North American Datum of 1983 (NAD 83). Projection and 1 000-meter grid: Universal Transverse Mercator, zone 10  
2 500-meter ticks; Washington Coordinate System (south and north zones)  
North American Datum of 1927 (NAD 27) is shown by dashed corner ticks  
The values of the shift between NAD 83 and NAD 27 for 7.5-minute intersections are obtainable from National Geodetic Survey NADCON software  
Non-National Forest System lands within the National Forest  
Inholdings may exist in other National or State reservations  
This map is not a legal document. Public lands are subject to change and leasing, and may have access restrictions; check with appropriate offices  
Obtain permission before entering private lands



HIGHWAYS AND ROADS	
Interstate.....	
U.S. ....	
State.....	
County.....	
National Forest, suitable for passenger cars.....	
National Forest, suitable for high clearance vehicles.....	
National Forest Trail.....	
Primary highway.....	
Secondary highway.....	
Light-duty road.....	
Composition: Unspecified.....	
Paved.....	
Gravel.....	
Dirt.....	
Unimproved; 4 wheel drive.....	
Trail.....	
Gate; Barrier.....	

FOR SALE BY U.S. GEOLOGICAL SURVEY, P.O. BOX 25286, DENVER, COLORADO 80225  
A FOLDER DESCRIBING TOPOGRAPHIC MAPS AND SYMBOLS IS AVAILABLE ON REQUEST

ADJOINING 7.5' QUADRANGLES		
1	2	3
4	5	6
7	8	

1 Enchantment Lakes  
2 Blewett Pass  
3 Tlapp  
4 Red Top Mountain  
5 Blewett Pass  
6 Tlapp  
7 Swak Prairie  
8 Reecer Canyon

USGS Library  
Reston, VA.  
Topo Archive

ISBN 0-607-95474-4  
9 780607 954746

NOV 19 2006

LIBERTY, WA  
2003

47120-C6-TF-024  
NGA 1878 I SW-SERIES V891

3 1818 00509772 8