
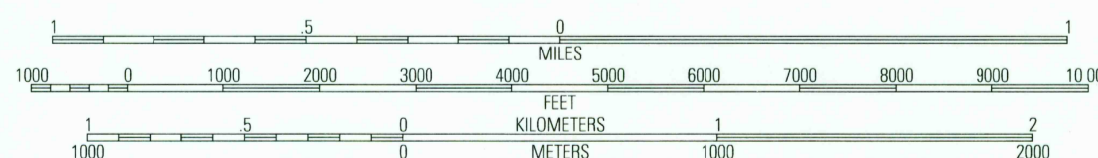
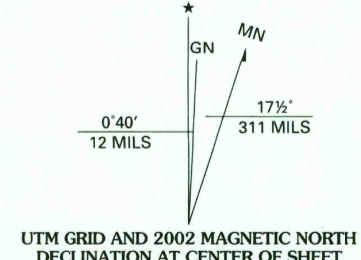


RECEIVED
MAY 09 2003
USGS (NMD)
HISTORICAL MAP ARCHIVES



USGS Library
Reston, VA
Topo Archive

Produced by the United States Geological Survey 1994
Revision by USDA Forest Service 1998
Topography compiled 1981. Planimetry derived from imagery taken 1998 and other sources. Public Land Survey System and survey control current as of 2000.
North American Datum of 1927 (NAD 27). Projection and 10 000-foot ticks: Washington coordinate system, south zone (Lambert conformal conic). Blue 1000-meter Universal Transverse Mercator ticks, zone 10.
North American Datum of 1983 (NAD 83) is shown by dashed corner ticks. The values of the shift between NAD 27 and NAD 83 for 7.5-minute intersections are obtainable from National Geodetic Survey NADCON software.
Non-National Forest System lands within the National Forest. Inholdings may exist in other National or State reservations.
This map is not a legal land line or ownership document. Public lands are subject to change and leasing, and may have access restrictions; check with local offices. Obtain permission before entering private lands.
Protracted Blocks (PB) are unsurveyed land of uncertain acreage.



CONTOUR INTERVAL 40 FEET
NATIONAL GEODETIC VERTICAL DATUM OF 1929
TO CONVERT FROM FEET TO METERS, MULTIPLY BY 0.3048

THIS MAP COMPLIES WITH NATIONAL MAP ACCURACY STANDARDS
FOR SALE BY U.S. GEOLOGICAL SURVEY, P.O. BOX 25286, DENVER, COLORADO 80225
A FOLDER DESCRIBING TOPOGRAPHIC MAPS AND SYMBOLS IS AVAILABLE ON REQUEST

1	2	3
4	5	6
7	8	

1 Slauson Peak
2 Bare Mountain
3 Termination Point
4 Gumboot Mountain
5 Siskiwit
6 Bobs Mountain
7 Beacon Rock
8 Bonneville Dam

ADJOINING 7.5' QUADRANGLES

Interstate 1-2
U. S. 3-4
State 5-6
County 7-8
National Forest, suitable for passenger cars 9-10
National Forest, suitable for high clearance vehicles 11-12
National Forest Trail 13-14

Primary highway
Secondary highway
Light-duty road
Composition: Unspecified...
Paved
Gravel
Dirt
Unimproved; 4 wheel drive
Trail
Gate; Barrier
LOOKOUT MOUNTAIN, WA
1998
45122-G1-TF-024
NIMA 1575 | SE-SERIES V891

