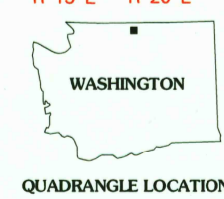
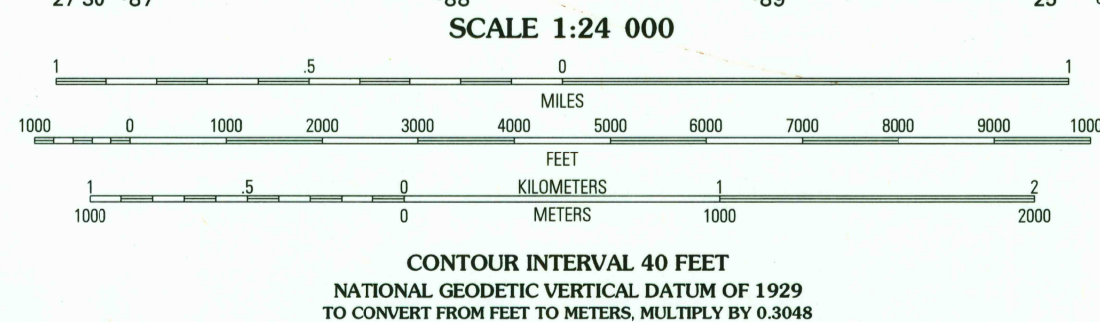
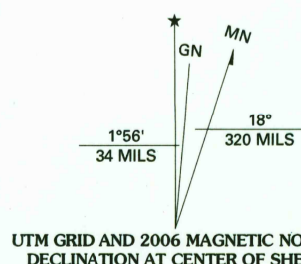




Produced by the United States Geological Survey 1969
Revision by USDA Forest Service 2002
Topography compiled 1968. Planimetry derived from imagery taken 2002 and other sources. Public Land Survey System and survey control current as of 2004. Boundaries current as of 2004.
North American Datum of 1983 (NAD 83). Projection and 1 000-meter grid: Universal Transverse Mercator, zone 10
2 500-meter ticks: Washington Coordinate System (north zone)
North American Datum of 1927 (NAD 27) is shown by dashed corner ticks
The values of the shift between NAD 83 and NAD 27 for 7.5-minute intersections are obtainable from National Geodetic Survey NADCON software
Non-National Forest System lands within the National Forest Inholdings may exist in other National or State reservations
This map is not a legal document. Public lands are subject to change and leasing, and may have access restrictions; check with appropriate offices
Obtain permission before entering private lands
Protracted Blocks (PB) are unsurveyed land of uncertain acreage



INTERIOR - GEOLOGICAL SURVEY, RESTON, VIRGINIA - 2006

HIGHWAYS AND ROADS	
Interstate.....	Primary highway.....
U.S.	Secondary highway.....
State.....	Light-duty road.....
County.....	Composition: Unspecified.....
National Forest, suitable for passenger cars.....	Paved.....
National Forest, suitable for high clearance vehicles.....	Dirt.....
National Forest Trail.....	Unimproved; 4 wheel drive.....
	Trail.....
	Gate; Barrier.....

NOV 19 2006

1	2	3	1 Tatooch Buttes
			2 Ashoka Mountain
			3 Ashoka Pass
4	5	4 Mount Lago	
			5 Billy Goat Mountain
			6 Robinson Mountain
6	7	8	7 McLeod Mountain
			8 Sweegrass Butte

ADJOINING 7.5' QUADRANGLES

FOR SALE BY U.S. GEOLOGICAL SURVEY, P.O. BOX 25286, DENVER, COLORADO 80225
A FOLDER DESCRIBING TOPOGRAPHIC MAPS AND SYMBOLS IS AVAILABLE ON REQUEST

USGS Library
Reston, VA
Topo Archive



LOST PEAK, WA
2002
48120-G4-TF-024
NGA 1981 IV SW-SERIES V891