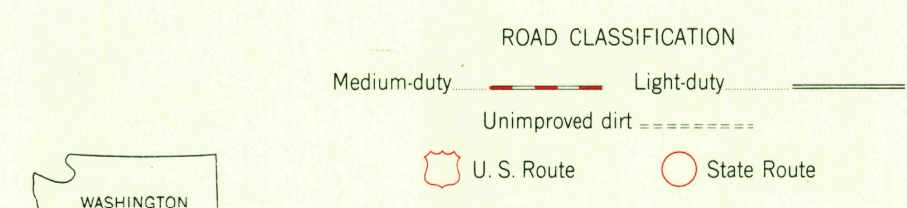
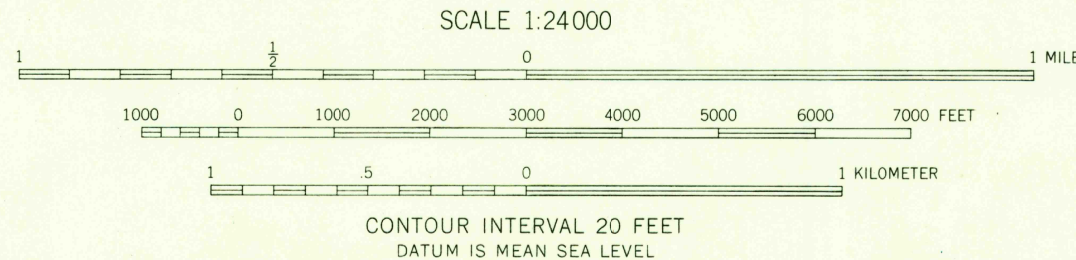
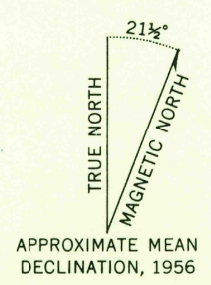




U.S.G.S.  
FILE COPY  
TOPOGRAPHIC DIVISION

Mapped, edited, and published by the Geological Survey  
Control by USGS, USC&GS, and USBR  
Topography from planetable surveys by USBR 1937  
and by USGS from aerial photographs by Kelsch plotter  
Aerial photographs taken 1954. Field check 1956  
Polyconic projection. 1927 North American datum  
10,000-foot grid based on Washington coordinate system, south zone  
1,000-meter Universal Transverse Mercator  
grid ticks, zone 11, shown in blue



USGS  
Historical File MAE, WASH.  
Topographic Division SW/4 MOSES LAKE 15' QUADRANGLE  
N4700—W11922.5/7.5

THIS MAP COMPLIES WITH NATIONAL MAP ACCURACY STANDARDS  
FOR SALE BY U. S. GEOLOGICAL SURVEY, DENVER 2, COLORADO OR WASHINGTON 25, D. C.  
A FOLDER DESCRIBING TOPOGRAPHIC MAPS AND SYMBOLS IS AVAILABLE ON REQUEST

U.S.G.S.  
FILE COPY  
TOPOGRAPHIC DIVISION

AUG - 5 1957