

Mapped, edited, and published by the Geological Survey

Control by USGS and NOS/NOAA

Topography by photogrammetric methods from aerial photographs taken 1967. Field checked 1968

Polyconic projection. 1927 North American Datum

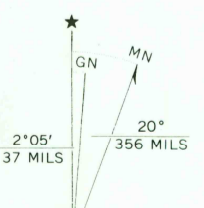
10,000-foot grid based on Washington coordinate system, north zone

1000-meter Universal Transverse Mercator grid ticks, zone 10, shown in blue


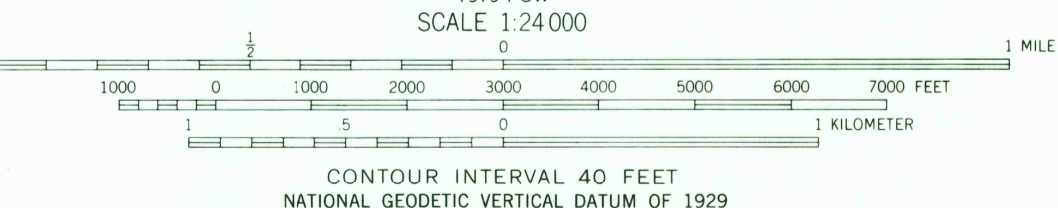
Fine red dashed lines indicate selected fence lines

Where omitted, land lines have not been established

To place on the predicted North American Datum 1983 move the projection lines 20 meters north and 88 meters east as shown by dashed corner ticks



UTM GRID AND 1987 MAGNETIC NORTH DECLINATION AT CENTER OF SHEET
There may be private inholdings within the boundaries of the National or State reservations shown on this map



THIS MAP COMPLIES WITH NATIONAL MAP ACCURACY STANDARDS FOR SALE BY U. S. GEOLOGICAL SURVEY DENVER, COLORADO 80225, OR RESTON, VIRGINIA 22092 A FOLDER DESCRIBING TOPOGRAPHIC MAPS AND SYMBOLS IS AVAILABLE ON REQUEST

MANSON, WASH.
47120-H2-TF-024
1968
PHOTOREVISED 1987
DMA 1979 1 NW—SERIES V891

USGS NMD HISTORICAL MAP
DEC 21 1987
REC'D FILE COPY