

1881 II SW
(MT. LOGAN)

UNITED STATES
DEPARTMENT OF THE INTERIOR
GEOLOGICAL SURVEY

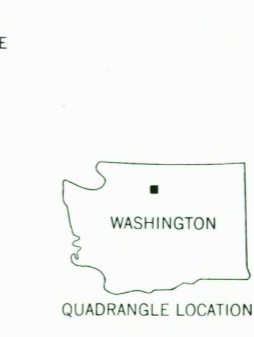
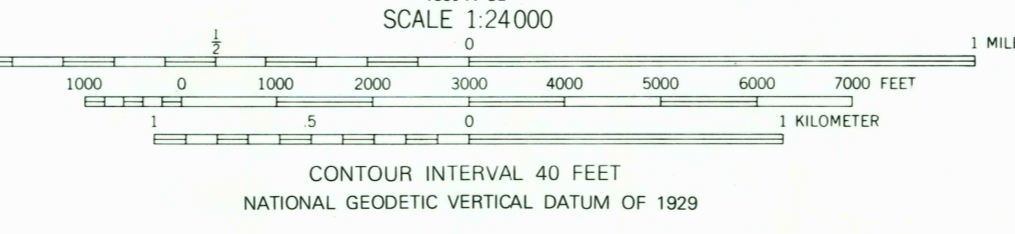
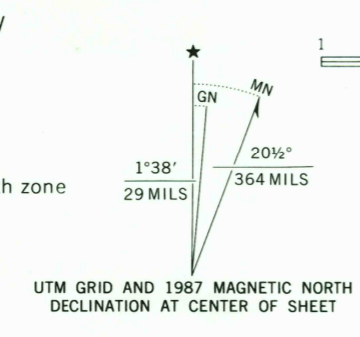
MC GREGOR MTN. QUADRANGLE
WASHINGTON—CHELAN CO.
7.5 MINUTE SERIES (TOPOGRAPHIC)

1881 II SW
(WASHINGTON PASS)



1881 IV NW
(AGNES MTN.)

Mapped, edited, and published by the Geological Survey
Control by USGS and NOS/NOAA
Topography by photogrammetric methods from aerial photographs taken 1958. Field checked 1963
Polyconic projection. 1927 North American Datum
10,000-foot grid based on Washington coordinate system, north zone
1000-meter Universal Transverse Mercator grid ticks, zone 10, shown in blue
To place on the predicted North American Datum 1983 move the projection lines 21 meters north and 89 meters east as shown by dashed corner ticks
Land lines have not been established in this area
There may be private inholdings within the boundaries of the National or State reservations shown on this map



ROAD CLASSIFICATION
Light-duty ————— Unimproved dirt =

MC GREGOR MTN., WASH.
48120-D7-TF-024
1963
PHOTOREVISED 1987
DMA 1880 IV NE—SERIES V891

FOR SALE BY U. S. GEOLOGICAL SURVEY
DENVER, COLORADO 80225, OR RESTON, VIRGINIA 22092
A FOLDER DESCRIBING TOPOGRAPHIC MAPS AND SYMBOLS IS AVAILABLE ON REQUEST

USGS NMN HISTORICAL MAP
DEC 21 1997
RECD FILE COPY