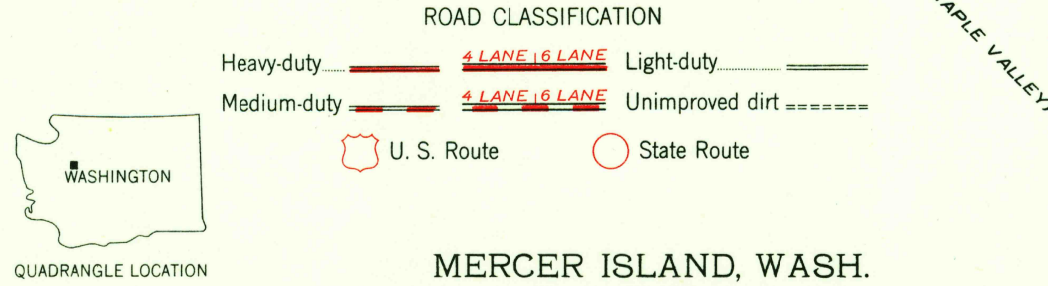
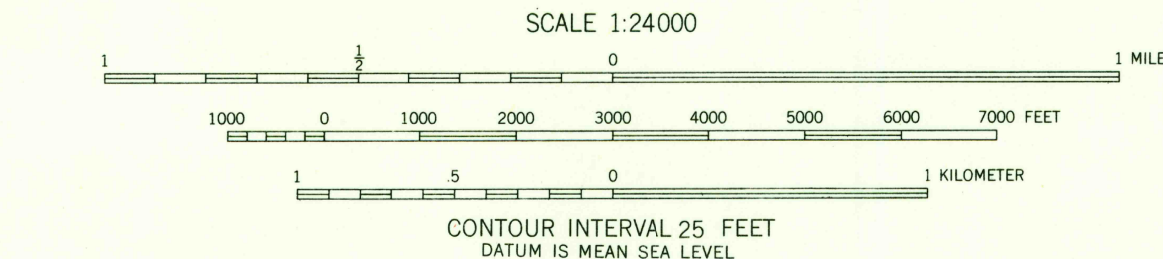
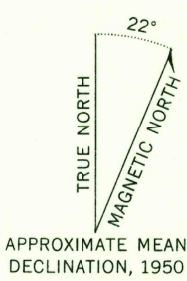


U.S.G.S.
FILE COPY
TOPOGRAPHIC DIVISION

U.S.G.S.
FILE COPY
TOPOGRAPHIC DIVISION

Maped by the Army Map Service
Published for civil use by the Geological Survey
Control by USC&GS, USCE, and King County Engineer office
Topography from aerial photographs by multiplex methods
Aerial photographs taken 1943. Field check 1950
Polyconic projection. 1927 North American datum
10,000-foot grid based on Washington coordinate system,
north zone
Red tint indicates area in which only
landmark buildings are shown
No distinction is made between barns, dwellings,
commercial and industrial buildings
Unchecked elevations are shown in brown
Dashed land lines indicate approximate locations



THIS MAP COMPLIES WITH NATIONAL MAP ACCURACY STANDARDS
FOR SALE BY U. S. GEOLOGICAL SURVEY, FEDERAL CENTER, DENVER, COLORADO OR WASHINGTON 25, D. C.
A FOLDER DESCRIBING TOPOGRAPHIC MAPS AND SYMBOLS IS AVAILABLE ON REQUEST

MERCER ISLAND, WASH.
N4730—W12207.5/7.5

1950

JUN 4 1956

3720