

Maped by the Army Map Service
Published for civil use by the Geological Survey

Control by USC&GS, USCE, and King County Engineer office

Topography from aerial photographs by multiplex methods
Aerial photographs taken 1943. Field check 1950

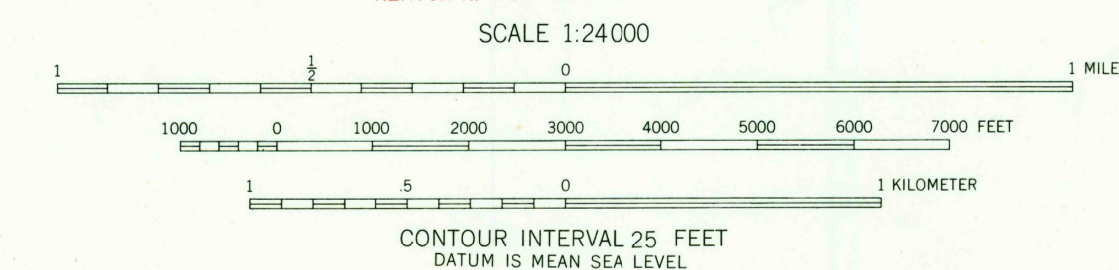
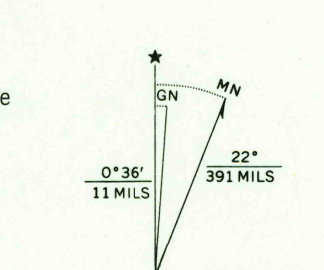
Polyconic projection. 1927 North American datum
10,000-foot grid based on Washington coordinate system,
north zone

Red tint indicates area in which only
landmark buildings are shown

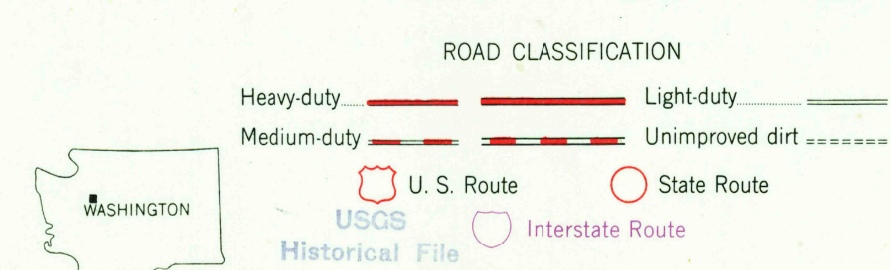
No distinction is made between barns, dwellings,
commercial and industrial buildings

Unchecked elevations are shown in brown

Dashed land lines indicate approximate locations
1000-meter Universal Transverse Mercator grid ticks,
zone 10, shown in blue



THIS MAP COMPLIES WITH NATIONAL MAP ACCURACY STANDARDS
FOR SALE BY U. S. GEOLOGICAL SURVEY, DENVER, COLORADO 80225 OR WASHINGTON, D. C. 20242
A FOLDER DESCRIBING TOPOGRAPHIC MAPS AND SYMBOLS IS AVAILABLE ON REQUEST



QUADRANGLE LOCATION
MERCER ISLAND, WASH.
N4730-W12207.5/7.5

1950
AMS 1579 II SW-SERIES V891

U.S.G.S.
FILE COPY
TOPOGRAPHIC DIVISION

2920
NOV 3 1959