

Mapped, edited, and published by the Geological Survey

Control by USGS and USC&GS

Topography by photogrammetric methods from aerial

photographs taken 1959. Field checked 1965

Underwater contours by USGS 1930 and

U.S. Bureau of Reclamation 1942

Polyconic projection. 1927 North American datum


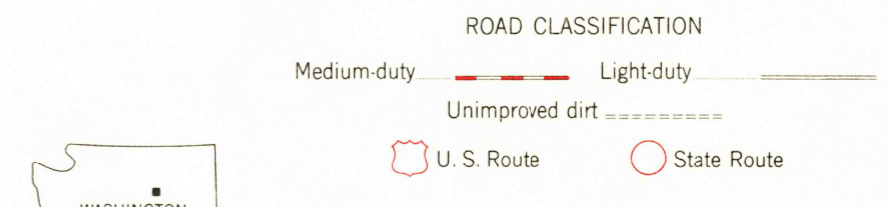

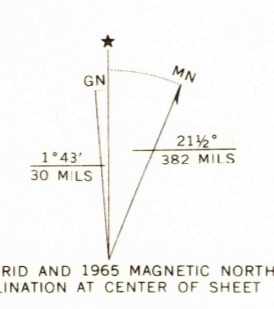
10,000-foot grid based on Washington coordinate system,

north zone

1000-meter Universal Transverse Mercator grid ticks,

zone 11, shown in blue

Fine red dashed lines indicate selected fence lines



MOLD, WASH.
N4737.5-W11915.7.5
1965
AMS 2179 III NE-SERIES V891

3065

USGS
Historical File
Topographic Division

THIS MAP COMPLIES WITH NATIONAL MAP ACCURACY STANDARDS
FOR SALE BY U.S. GEOLOGICAL SURVEY, DENVER, COLORADO 80225, OR WASHINGTON, D.C. 20242
A FOLDER DESCRIBING TOPOGRAPHIC MAPS AND SYMBOLS IS AVAILABLE ON REQUEST