


1781 III NE  
(ROSS DAM)

UNITED STATES  
DEPARTMENT OF THE INTERIOR  
GEOLOGICAL SURVEY

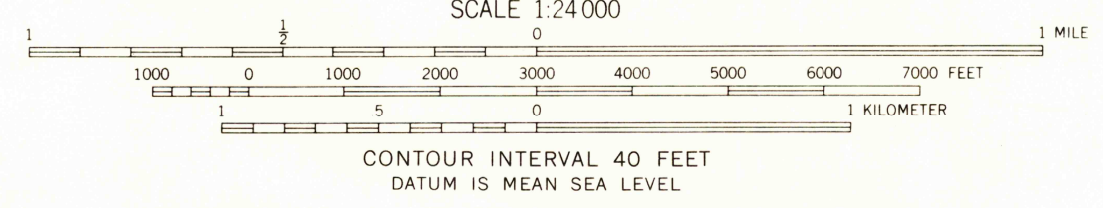
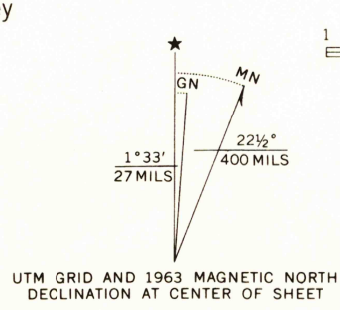
MT. LOGAN QUADRANGLE  
WASHINGTON  
7.5 MINUTE SERIES (TOPOGRAPHIC)

1881 III NE  
(LAZURITE PEAK)



1781 III NE  
(CASCADE PASS)

Mapped, edited, and published by the Geological Survey  
Control by USGS and USC&GS  
Topography by photogrammetric methods from aerial  
photographs taken 1958. Field checked 1963  
Polyconic projection. 1927 North American datum  
10,000-foot grid based on Washington coordinate system,  
north zone  
1000-meter Universal Transverse Mercator grid ticks,  
zone 10, shown in blue  
Where omitted, land lines have not been established



ROAD CLASSIFICATION  
Trails

MT. LOGAN, WASH.  
N4830—W12052.5/7.5

USGS  
Historical File  
Topographic Division  
1963  
MINOR CORRECTIONS MADE 1969  
AMS 1881 III SW—SERIES V891

U.S.G.S.  
FILE COPY  
TOPOGRAPHIC DIVISION

5305  
JAN 26 1971

FOR SALE BY U.S. GEOLOGICAL SURVEY, DENVER, COLORADO 80225, OR WASHINGTON, D. C. 20242  
A FOLDER DESCRIBING TOPOGRAPHIC MAPS AND SYMBOLS IS AVAILABLE ON REQUEST