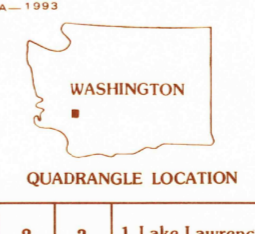
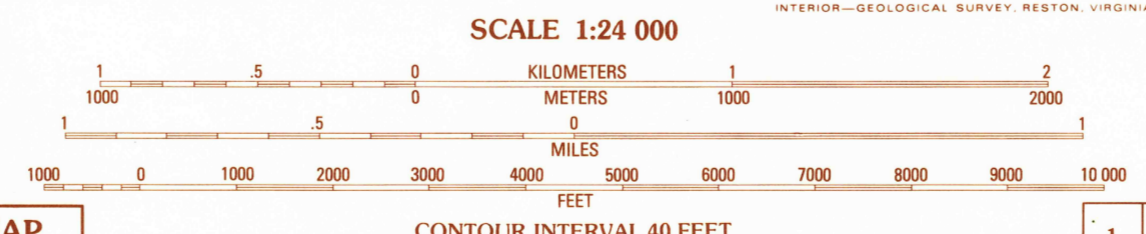




PRODUCED BY THE UNITED STATES GEOLOGICAL SURVEY CONTROL BY USGS, NOS/NOAA COMPILED FROM AERIAL PHOTOGRAPHS TAKEN 1981 FIELD CHECKED 1985 MAP EDITED 1987 PROJECTION LAMBERT CONFORMAL CONIC GRID: 1000-METER UNIVERSAL TRANSVERSE MERCATOR ZONE 10 HORIZONTAL DATUM 1927 NORTH AMERICAN DATUM (NAD 27) UTM GRID DECLINATION 0° 24' EAST 1993 MAGNETIC NORTH DECLINATION 19° EAST VERTICAL DATUM NATIONAL GEODETIC VERTICAL DATUM OF 1929 HORIZONTAL DATUM 1927 NORTH AMERICAN DATUM (NAD 27) The difference between NAD 27 and North American Datum of 1983 (NAD 83) for 7.5 minute intersections is given in USGS Bulletin 1875. The NAD 83 is shown by dashed corner ticks There may be private inholdings within the boundaries of any Federal and State reservations shown on this map Photoscopied from 1991 source; no major culture or drainage changes observed. Boundaries verified and names revised 1993


PROVISIONAL MAP
Produced from original manuscript drawings. Information shown as of date of photography.



1	2	3	1 Lake Lawrence
4	5	4 Bernier Creek	2 Bald Hill
6	7	5 The Rockies	3 Eastonville
8	8	6 Mayfield Lake	7 Mossrock
		7 Mossrock	8 Morton

ROAD LEGEND
Improved Road
Unimproved Road
Trail
Interstate Route
U.S. Route
State Route

NEWAUKUM LAKE, WASH.
PROVISIONAL EDITION 1987



THIS MAP COMPLIES WITH NATIONAL MAP ACCURACY STANDARDS
FOR SALE BY U. S. GEOLOGICAL SURVEY, DENVER, COLORADO 80225, OR RESTON, VIRGINIA 22092

46122-F4-TF-024
MINOR REVISION 1993