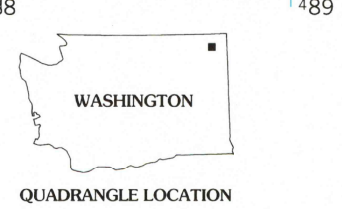
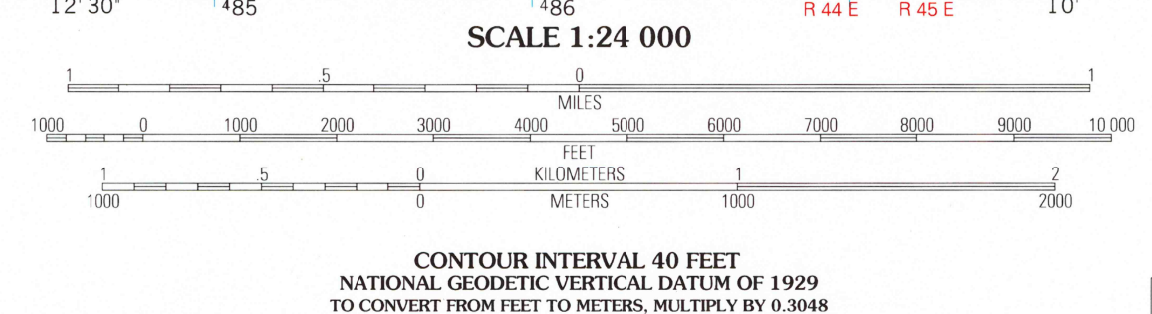
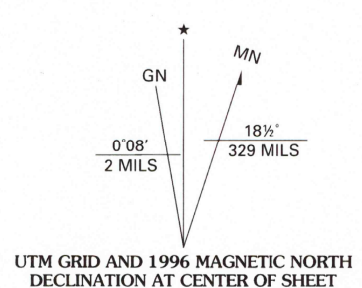


Produced by the United States Geological Survey 1986
Revision by USDA Forest Service 1996
Topography compiled 1966. Planimetry derived from imagery taken 1992
Public Land Survey System and survey control current as of 1996
North American Datum of 1927 (NAD 27). Projection and 10 000-foot ticks:
Washington coordinate system, north zone (Lambert conformal conic)
Blue 1000-meter Universal Transverse Mercator ticks, zone 11
North American Datum of 1983 (NAD 83) is shown by dashed corner ticks
The values of the shift between NAD 27 and NAD 83 for 7.5-minute
intersections are obtainable from National Geodetic Survey NADCON software
Non-National Forest System lands within the National Forest
Inholdings may exist in other National or State reservations
This map is not a legal land line or ownership document. Public lands are
subject to change and leasing, and may have access restrictions; check
with local offices. Obtain permission before entering private lands



1	2	3	1 Scotchman Lake 2 Monumental Mountain 3 Orally Hump 4 Ruby 5 Gleason Mountain 6 Jared 7 Browns Lake 8 Galena Point
4		5	
6	7	8	

ADJOINING 7.5' QUADRANGLES

INTERIOR GEOLOGICAL SURVEY, RESTON VIRGINIA 2000

Symbol	Description	Symbol	Description
[Red line with blue dashes]	Interstate	[Red line]	Primary highway
[Red line]	U. S.	[Red line with black dashes]	Secondary highway
[Red line with black dashes]	State	[Red line with black dashes]	Light-duty road
[Red line with black dashes]	County	[Red line with black dashes]	Composition: Unspecified...
[Red line with black dashes]	National Forest, suitable for passenger cars	[Red line with black dashes]	Paved
[Red line with black dashes]	National Forest, suitable for high clearance vehicles	[Red line with black dashes]	Gravel
[Red line with black dashes]	National Forest Trail	[Red line with black dashes]	Dirt
[Red line with black dashes]		[Red line with black dashes]	Unimproved; 4 wheel drive
[Red line with black dashes]		[Red line with black dashes]	Trail
[Red line with black dashes]		[Red line with black dashes]	Gate; Barrier

NORTH BALDY, WA
1996
NIMA 2581 II SW - SERIES V891

RECEIVED
DEC 31 2000
HISTORICAL MAP ARCHIVES
ISBN 0-607-93316-2
9 780607 933162