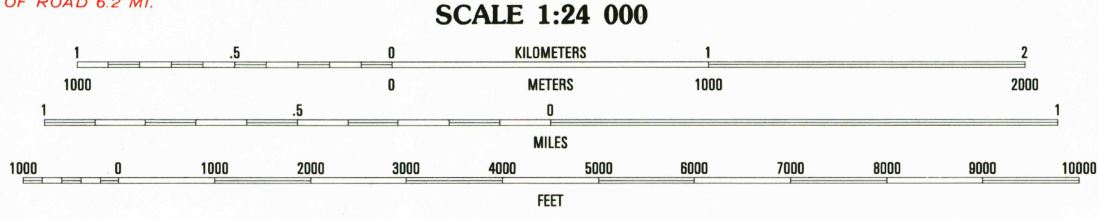
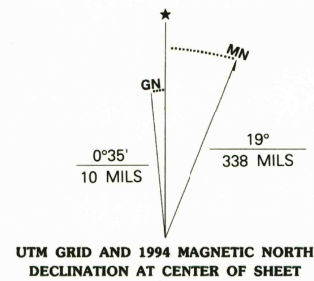
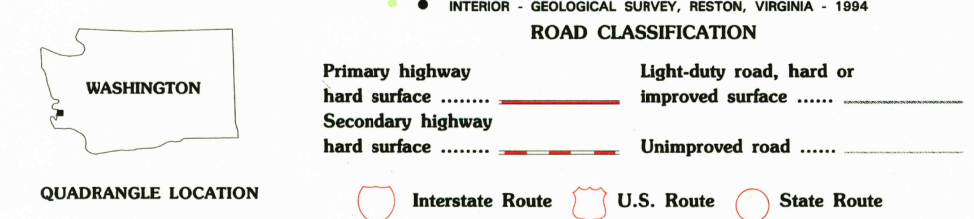


Produced by the United States Geological Survey  
Control by USGS and NOS/NOAA  
Compiled from aerial photographs taken 1953. Field checked 1955  
Revised from aerial photographs taken 1990 and other sources  
Map edited 1994. Contours and land elevations have not been  
revised and may conflict with other content  
North American Datum of 1927 (NAD 27). Projection and  
blue 1000-meter ticks: Universal Transverse Mercator, zone 10  
10 000-foot ticks: Washington Transverse Mercator, south zone  
North American Datum of 1983 (NAD 83) is shown by dashed  
corner ticks. The values of the shift between NAD 27 and  
NAD 83 for 7.5-minute intersections are obtainable from  
National Geodetic Survey NADCON Software



CONTOUR INTERVAL 40 FEET  
NATIONAL GEODETIC VERTICAL DATUM OF 1929  
TO CONVERT FEET TO METERS MULTIPLY BY 0.3048  
TO CONVERT METERS TO FEET MULTIPLY BY 3.2808  
Complies with National Cartographic Standards for Spatial Accuracy (Horizontal), Class 1  
Not tested for compliance with National Cartographic Standards for Spatial Accuracy (Vertical)  
FOR SALE BY U.S. GEOLOGICAL SURVEY  
DENVER, COLORADO 80225, OR RESTON, VIRGINIA 22092  
A FOLDER DESCRIBING TOPOGRAPHIC MAPS AND SYMBOLS IS AVAILABLE ON REQUEST



1	2	3	1 Bay Center
4	5	6	2 South Bend
7	8	9	3 Raymond
		10	4 Nemah
		11	5 Menlo
		12	6 Lons Island
		13	7 Omas Ranch
		14	8 Upper Naselle River

NORTH NEMAH, WA  
46123-E7-TF-024  
1955  
REVISED 1994  
DMA 1277 III SE-SERIES V891

