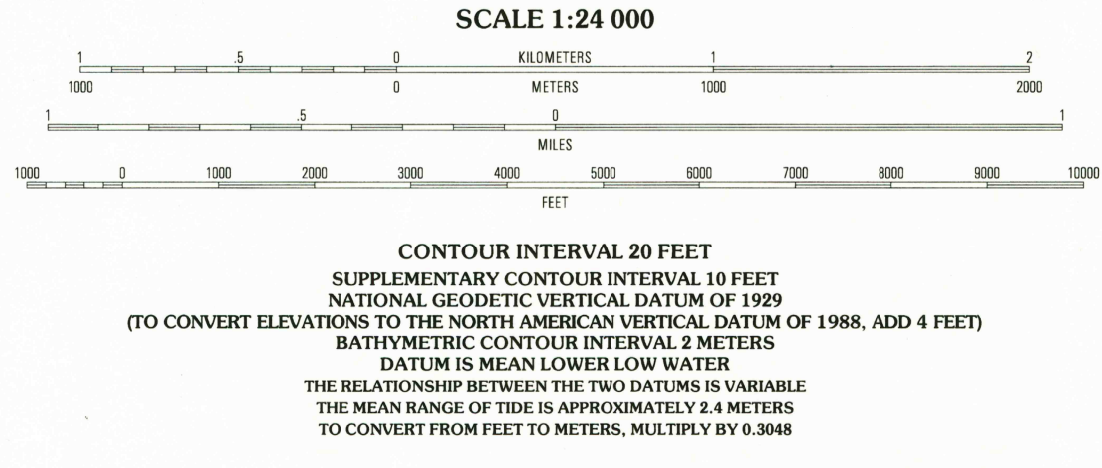
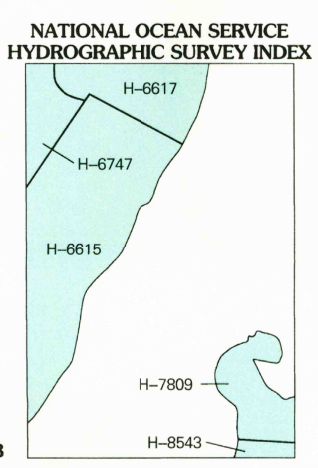
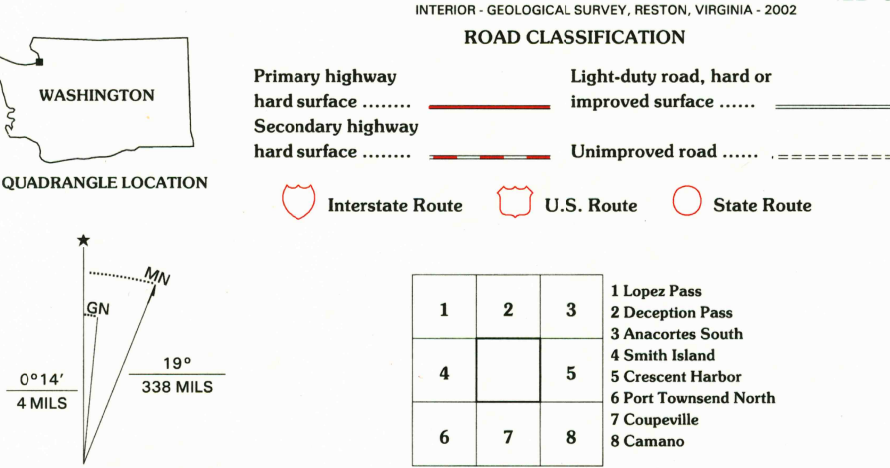


Produced by the United States Geological Survey
Topography compiled 1972. Planimetry derived from imagery taken 1998 and other sources. Public Land Survey System and survey control current as of 1973. Boundaries current as of 2000
Bathymetry compiled by the National Ocean Service from tide-coordinated hydrographic surveys. This information is not intended for navigational purposes
Mean lower low water (dotted) line and mean high water (solid) line compiled by NOS from tide-coordinated imagery
North American Datum of 1983 (NAD 83). Projection and 1 000-meter grid: Universal Transverse Mercator, zone 10
2 500-meter ticks: Washington Coordinate System of 1983 (north zone)
North American Datum of 1927 (NAD 27) is shown by dashed corner ticks. The values of the shift between NAD 83 and NAD 27 for 7.5-minute intersections are obtainable from National Geodetic Survey NADCON software
There may be private inholdings within the boundaries of the National or State reservations shown on this map
Houses of worship, schools, and other labeled buildings verified 1973



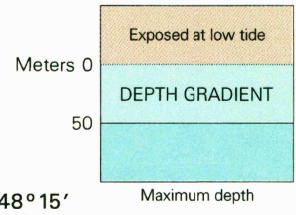
CONTOUR INTERVAL 20 FEET
SUPPLEMENTARY CONTOUR INTERVAL 10 FEET
NATIONAL GEODETIC VERTICAL DATUM OF 1929
(TO CONVERT ELEVATIONS TO THE NORTH AMERICAN VERTICAL DATUM OF 1988, ADD 4 FEET)
BATHYMETRIC CONTOUR INTERVAL 2 METERS
DATUM IS MEAN LOWER LOW WATER
THE RELATIONSHIP BETWEEN THE TWO DATUMS IS VARIABLE
THE MEAN RANGE OF TIDE IS APPROXIMATELY 2.4 METERS
TO CONVERT FROM FEET TO METERS, MULTIPLY BY 0.3048



ADJOINING 7.5' QUADRANGLE NAMES

1	2	3
4	5	6
7	8	

1 Lopez Pass
2 Desception Pass
3 Anacortes South
4 Smith Island
5 Crescent Harbor
6 Port Townsend North
7 Cospeelle
8 Camano



RECEIVED
MAY 30 2002

USGS/NOAA
HISTORICAL MAP ARCHIVES

HYDROGRAPHIC SURVEY INFORMATION

Survey Number	Survey Date	Survey Scale	Survey Line Spacing (Naut. Miles)
H-6615	1940-41	1:10,000	01-08
H-6617	1941	1:10,000	25-50
H-6747	1941	1:20,000	04-23
H-7809	1951	1:10,000	02-05
H-8543	1960	1:10,000	02-10

BASE MAP COMPLIES WITH NATIONAL MAP ACCURACY STANDARDS
BATHYMETRIC SURVEY DATA COMPLIES WITH INTERNATIONAL HYDROGRAPHIC ORGANIZATION (IHO) SPECIAL PUBLICATION 44 ACCURACY STANDARDS AND/OR STANDARDS USED AS OF THE DATE OF THE SURVEYS
FOR SALE BY U.S. GEOLOGICAL SURVEY, P.O. BOX 25286, DENVER, COLORADO 80225
A FOLDER DESCRIBING TOPOGRAPHIC MAPS AND SYMBOLS IS AVAILABLE ON REQUEST



OAK HARBOR, WA
1998
NIMA 1480 I SW-SERIES V891

