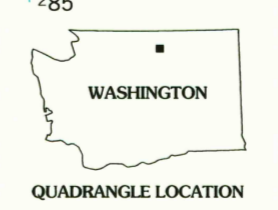
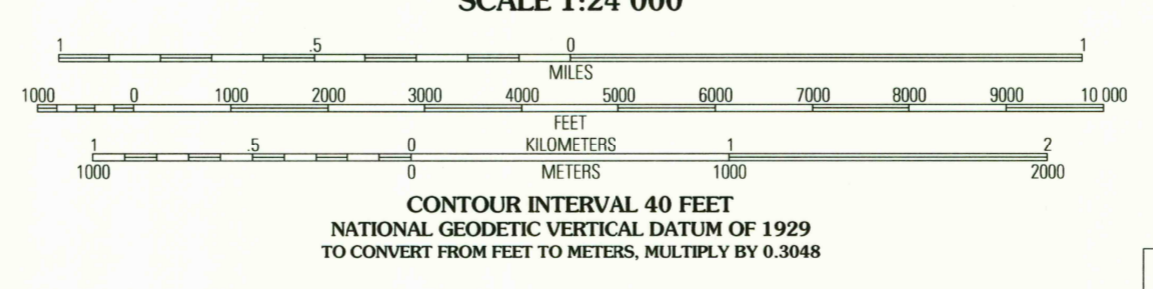





Produced by the United States Geological Survey 1989
Revision by USDA Forest Service 2001
Topography compiled 1985. Planimetry derived from imagery taken 1998 and other sources. Public Land Survey System and survey control current as of 2000. Boundaries current as of 2000.
North American Datum of 1927 (NAD 27). Projection and 10 000-foot ticks: Washington coordinate system, north zone (Lambert conformal conic). Blue 1000-meter Universal Transverse Mercator ticks, zone 11.
North American Datum of 1983 (NAD 83) is shown by dashed corner ticks. The values of the shift between NAD 27 and NAD 83 for 7.5-minute intersections are obtainable from National Geodetic Survey NADCON software.
Non-National Forest System lands within the National Forest. Inholdings may exist in other National or State reservations.
This map is not a legal land line or ownership document. Public lands are subject to change and leasing, and may have access restrictions; check with local offices. Obtain permission before entering private lands.
Protracted Blocks (PB) are unsurveyed land of uncertain acreage.



| | | | |
|---|---|----------------------|--------------------|
| 1 | 2 | 3 | 1 Spur Peak |
| 4 | 5 | 2 Tiffany Mountain | 3 Coit Mountain |
| 6 | 7 | 4 Pearyn Peak | 5 Concoolly West |
| | | 6 Blue Buck Mountain | 7 Loop Loop Summit |
| | | 8 Back Mountain | |

HIGHWAYS AND ROADS

| | | | | |
|---|-------|-------|---------------------------|-------|
| Interstate | | | Primary highway | |
| U. S. | | | Secondary highway | |
| State | | | Light-duty road | |
| County | | | Composition: Unspecified | |
| National Forest, suitable for passenger cars | | | Paved | |
| National Forest, suitable for high clearance vehicles | | | Gravel | |
| National Forest Trail | | | Dirt | |
| | | | Unimproved; 4 wheel drive | |
| | | | Trail | |
| | | | Gate; Barrier | |

USGS Library
Reston, VA
Topo Archive



THIS MAP COMPLIES WITH NATIONAL MAP ACCURACY STANDARDS
FOR SALE BY U.S. GEOLOGICAL SURVEY, P.O. BOX 25286, DENVER, COLORADO 80225
A FOLDER DESCRIBING TOPOGRAPHIC MAPS AND SYMBOLS IS AVAILABLE ON REQUEST

ADJOINING 7.5' QUADRANGLES

OLD BALDY, WA
2001
48119-E8-TF-024
NIMA 2081 III SW-SERIES V891

JUN 10 2005