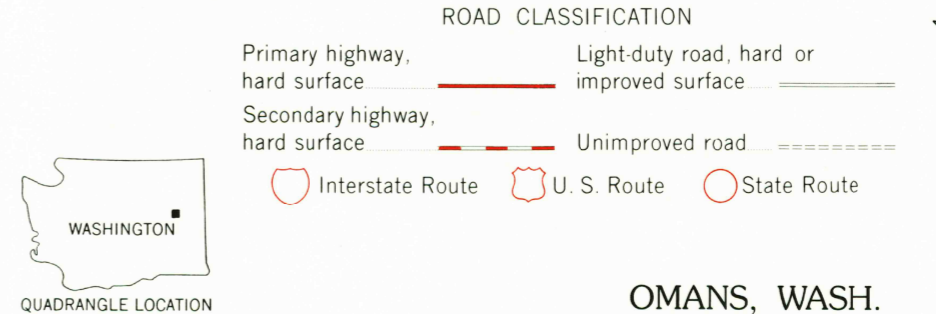

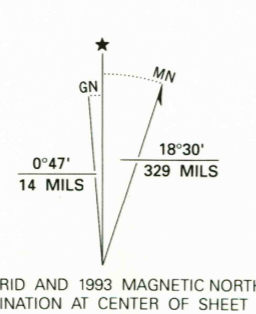




Produced by the United States Geological Survey
Control by USGS and NOS/NOAA
Compiled from aerial photographs taken 1968. Field checked 1969
North American Datum of 1927 (NAD 27). Projection and
10 000-foot grid ticks: Washington Coordinate System, north zone
(Lambert Conformal Conic)
1000-meter Universal Transverse Mercator grid ticks, zone 11
shown in blue
The difference between NAD 27 and North American Datum of
1983 (NAD 83) for 7.5 minute intersections is given in USGS
Bulletin 1875. The NAD 83 is shown by dashed corner ticks
Fine red dashed lines indicate selected fence lines
Photospliced from 1991 source; no major culture
or drainage changes observed. Names verified 1993



THIS MAP COMPLIES WITH NATIONAL MAP ACCURACY STANDARDS
FOR SALE BY U.S. GEOLOGICAL SURVEY
DENVER, COLORADO 80225, OR RESTON, VIRGINIA 22092
A FOLDER DESCRIBING TOPOGRAPHIC MAPS AND SYMBOLS IS AVAILABLE ON REQUEST

OMANS, WASH.
47118-E1-TF-024
1969
MINOR REVISION 1993
DMA 2379 II SE-SERIES V891

