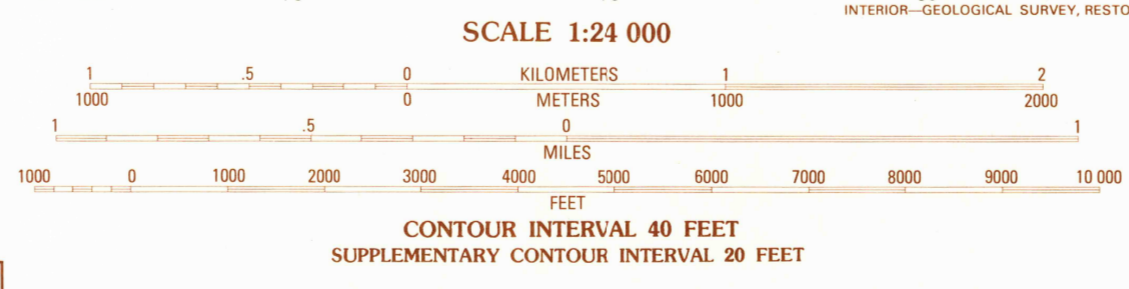


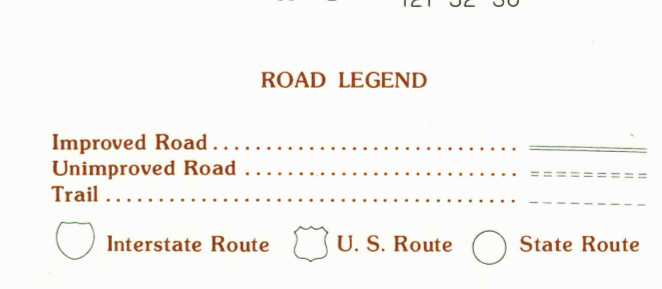
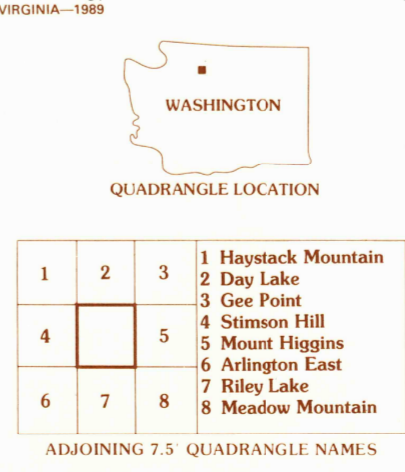


PRODUCED BY THE UNITED STATES GEOLOGICAL SURVEY
CONTROL BY THE UNITED STATES GEOLOGICAL SURVEY
COMPILED FROM AERIAL PHOTOGRAPHS TAKEN 1983 AND 1985
FIELD CHECKED 1987 MAP EDITED 1989
PROJECTION LAMBERT CONFORMAL CONIC
GRID 1000-METER UNIVERSAL TRANSVERSE MERCATOR ZONE 10
10,000-FOOT STATE GRID TICKS WASHINGTON, NORTH ZONE
UTM GRID DECLINATION 0°48' EAST
1989 MAGNETIC NORTH DECLINATION 20°30' EAST
VERTICAL DATUM NATIONAL GEODETIC VERTICAL DATUM OF 1929
HORIZONTAL DATUM 1927 NORTH AMERICAN DATUM
To place on the predicted North American Datum of 1983,
move the projection lines as shown by dashed corner ticks
(22 meters north and 92 meters east)
There may be private inholdings within the boundaries of any
Federal or State reservations shown on this map
No distinction made between houses, barns, and other buildings

PROVISIONAL MAP
Produced from original
manuscript drawings. Informa-
tion shown as of date of
photography.



THIS MAP COMPLIES WITH NATIONAL MAP ACCURACY STANDARDS
FOR SALE BY U.S. GEOLOGICAL SURVEY
DENVER, COLORADO 80225, OR RESTON, VIRGINIA 22092



OSO, WASHINGTON
PROVISIONAL EDITION 1989

48121-C8-TF-024

RETURN TO:
USGS AND HISTORICAL MAP ARCHIVES
5-17-89