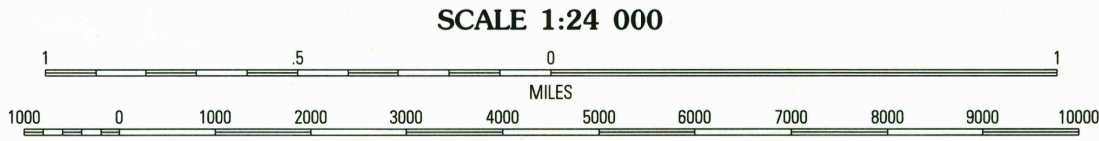
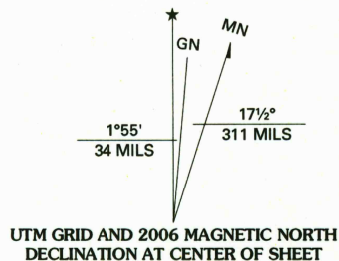
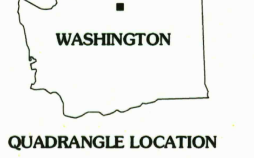




Produced by the United States Geological Survey 1969  
Revision by USDA Forest Service 2002  
Topography compiled 1968. Planimetry derived from imagery taken 2002 and other sources. Public Land Survey System and survey control current as of 2004. Boundaries current as of 2004.  
North American Datum of 1983 (NAD 83). Projection and 1 000-meter grid. Universal Transverse Mercator, zone 10  
2 500-meter ticks: Washington Coordinate System (north zone)  
North American Datum of 1927 (NAD 27) is shown by dashed corner ticks  
The values of the shift between NAD 83 and NAD 27 for 7.5-minute intersections are obtainable from National Geodetic Survey NADCON software  
Non-National Forest System lands within the National Forest  
Inholdings may exist in other National or State reservations  
This map is not a legal document. Public lands are subject to change and leasing, and may have access restrictions; check with appropriate offices  
Obtain permission before entering private lands  
Protracted Blocks (PB) are unsurveyed land of uncertain acreage



CONTOUR INTERVAL 40 FEET  
NATIONAL GEODETIC VERTICAL DATUM OF 1929  
TO CONVERT FROM FEET TO METERS, MULTIPLY BY 0.3048



1	2	3	1 Gilbert
			2 Midnight Mountain
			3 Thompson Ridge
4		5	4 Sun Mountain
			5 Hoodoo Peak
			6 Lacene
6	7	8	7 Pincus Creek
			8 Martin Peak

ADJOINING 7.5' QUADRANGLES

HIGHWAYS AND ROADS	
Interstate.....	5
U.S. ....	101
State.....	29
County.....	8
National Forest, suitable for passenger cars.....	100
National Forest, suitable for high clearance vehicles.....	101
National Forest Trail.....	384
Primary highway.....	1
Secondary highway.....	2
Light-duty road.....	3
Composition: Unspecified.....	
Paved.....	4
Gravel.....	5
Dirt.....	6
Unimproved; 4 wheel drive.....	4WD
Trail.....	7
Gate; Barrier.....	8

THIS MAP COMPLIES WITH NATIONAL MAP ACCURACY STANDARDS  
FOR SALE BY U.S. GEOLOGICAL SURVEY, P.O. BOX 25286, DENVER, COLORADO 80225  
A FOLDER DESCRIBING TOPOGRAPHIC MAPS AND SYMBOLS IS AVAILABLE ON REQUEST

USGS Library  
Reston, VA.  
Topo Archive

MAR 15 2007

OVAL PEAK, WA  
2002

48120-C4-TF-024  
NGA 1980 IV SW-SERIES V891

