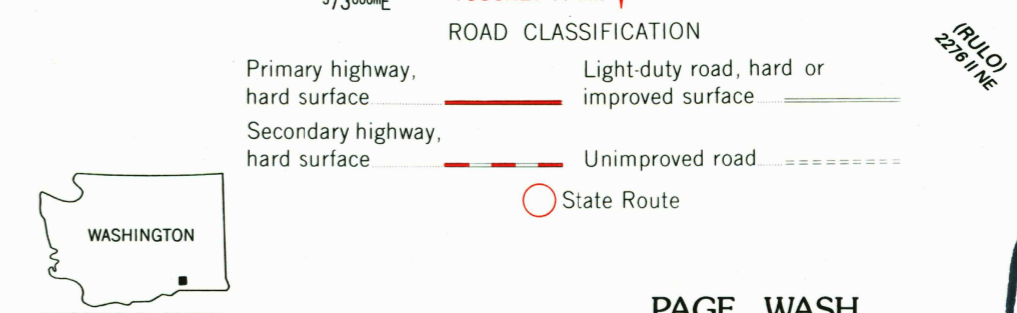
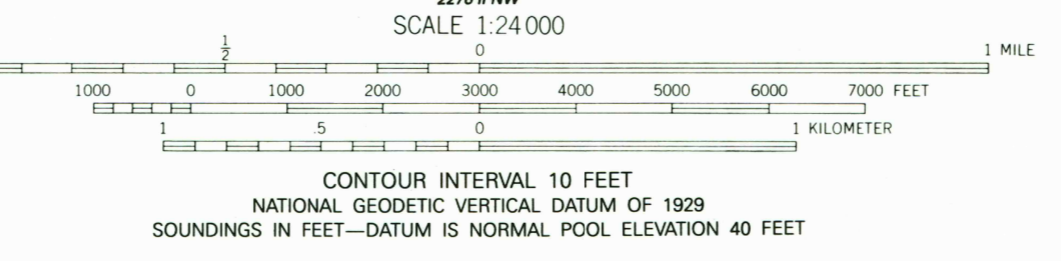
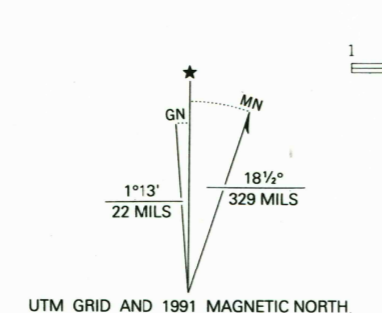


Produced by the United States Geological Survey
Control by USGS and NOS/NOAA
Compiled from aerial photographs taken 1964. Revised from aerial photographs taken 1988. Field checked 1990. Map edited 1991
Underwater contours by USCE
Selected hydrographic data compiled from NOS/NOAA Charts 682-SC (1963)
This information is not intended for navigational purposes
North American Datum of 1927 (NAD 27). Projection and 10 000-foot grid ticks: Washington Coordinate System, south zone (Lambert Conformal Conic). 1000-meter Universal Transverse Mercator grid, zone 11
The difference between NAD 27 and North American Datum of 1983 (NAD 83) for 7.5 minute intersections is given in USGS Bulletin 1875. The NAD 83 is shown by dashed corner ticks
Land lines are based in part on cultural development and are not necessarily reflected in the original survey



ROAD CLASSIFICATION
Primary highway, hard surface
Secondary highway, hard surface
Light-duty road, hard or improved surface
Unimproved road
Slate Route

PAGE, WASH.
46118-C6-TF-024
1991
DMA 2276 1 SW-SERIES V891

