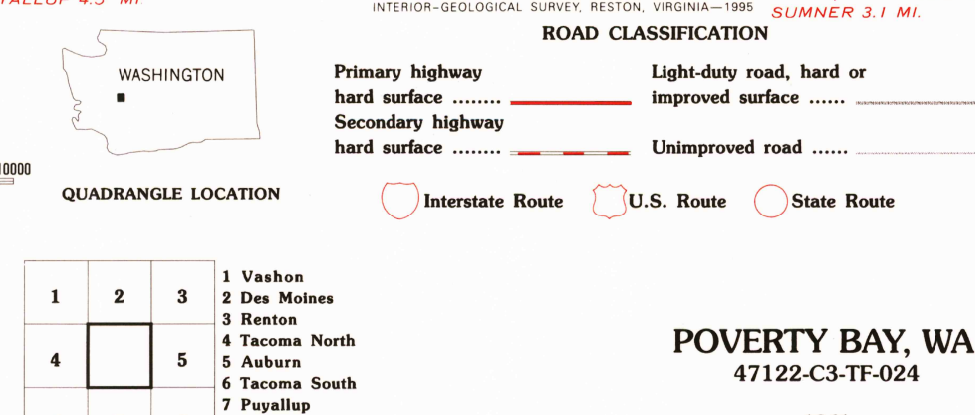
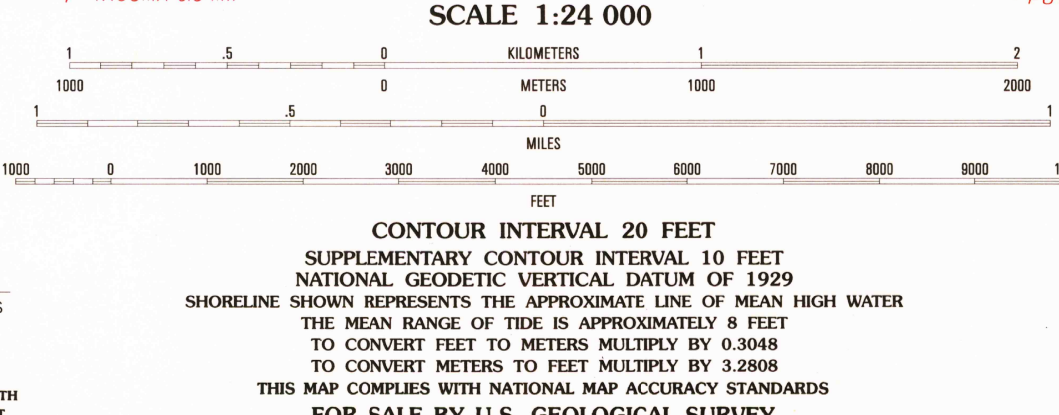
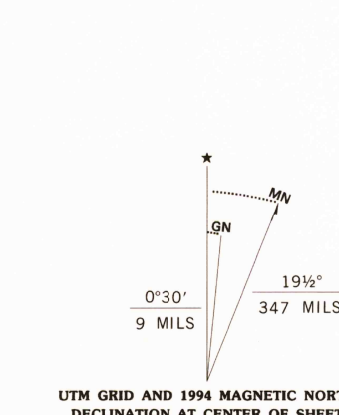


Produced by the United States Geological Survey
Control by USGS and NOS/NOAA
Compiled from aerial photographs taken 1957. Revised from aerial photographs taken 1990 and other sources. Field checked 1993. Map edited 1994. Contours and land elevations have not been revised and may conflict with other content
North American Datum of 1927 (NAD 27). Projection and blue 1000-meter ticks: Universal Transverse Mercator, zone 10 1000-foot ticks: Washington Coordinate System, south and north zones
North American Datum of 1983 (NAD 83) is shown by dashed corner ticks. The values of the shift between NAD 27 and NAD 83 for 7.5-minute intersections are obtainable from National Geologic Survey NADCON Software
Gray tint indicates areas in which only landmark buildings are shown
There may be private inholdings within the boundaries of the National or State reservations shown on this map



USGS AND HISTORICAL
MAP ARCHIVES
APR 10 1995
REC'D FILE COPY