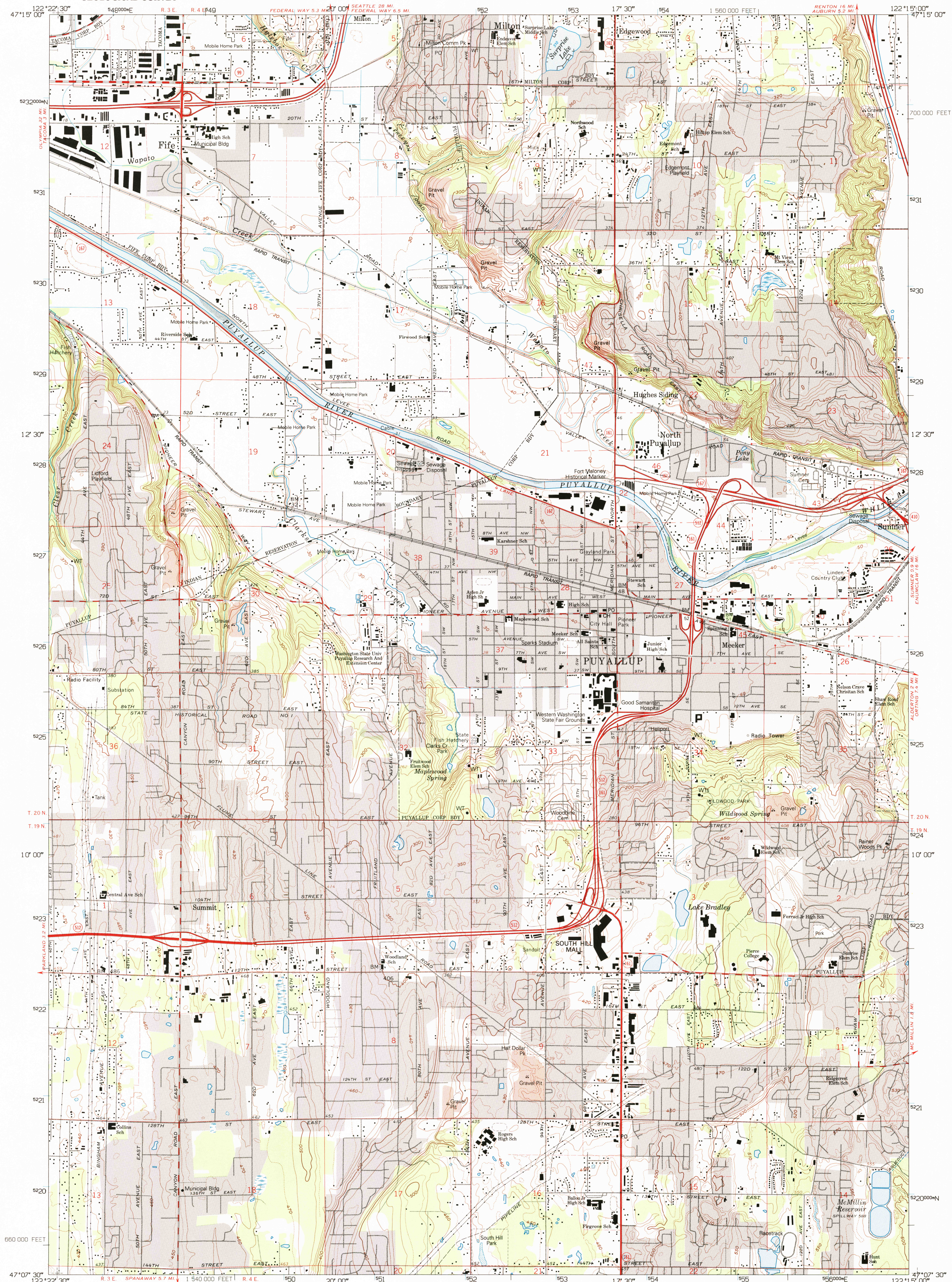


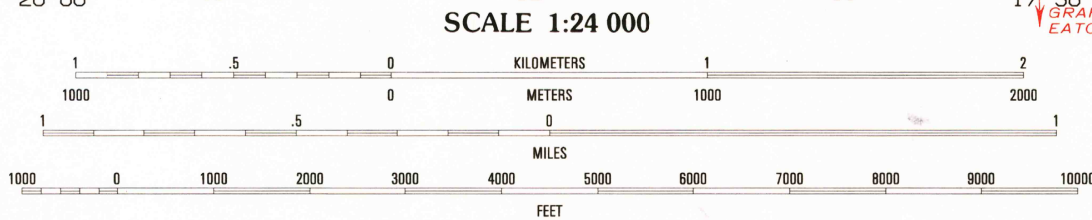
UNITED STATES
DEPARTMENT OF THE INTERIOR
GEOLOGICAL SURVEY

PUYALLUP QUADRANGLE
WASHINGTON-PIERCE CO.
7.5 MINUTE SERIES (TOPOGRAPHIC)

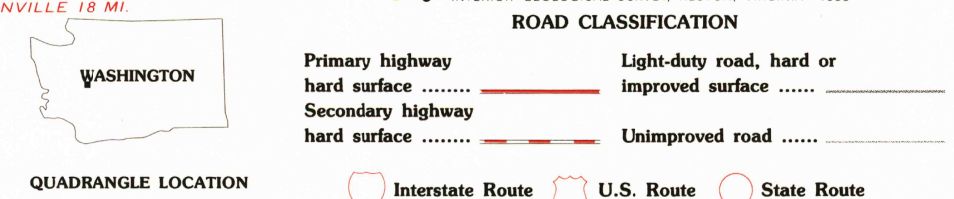


Produced by the United States Geological Survey
Control by USGS, NOS/NOAA, and USCE
Compiled from aerial photographs taken 1947. Revised from
aerial photographs taken 1990 and other sources. Field checked
1993. Map edited 1994. Contours and land elevations have
not been revised and may conflict with other content.
North American Datum of 1927 (NAD 27). Projection and
blue 1000-meter ticks: Universal Transverse Mercator, zone 10
10 000-foot ticks: Washington Coordinate System,
south zone
North American Datum of 1983 (NAD 83) is shown by dashed
corner ticks. The values of the shift between NAD 27 and
NAD 83 for 7.5-minute intersections are obtainable from
National Geodetic Survey NADCON Software
There may be private inholdings within the boundaries of the
National or state reservations shown in this map
Grey tint indicates areas in which only landmark buildings are
shown
Fine red dashed lines indicate selected fence lines

UTM GRID AND 1994 MAGNETIC NORTH
DECLINATION AT CENTER OF SHEET



THIS MAP COMPLIES WITH NATIONAL MAP ACCURACY STANDARDS
FOR SALE BY U.S. GEOLOGICAL SURVEY
DENVER, COLORADO 80225, OR RESTON, VIRGINIA 22092
A FOLDER DESCRIBING TOPOGRAPHIC MAPS AND SYMBOLS IS AVAILABLE ON REQUEST



QUADRANGLE LOCATION

1	2	3
4	5	6
7	8	9

1 Tacoma North
2 Poverty Bay
3 Auburn
4 Tacoma South
5 Summer
6 Spanaway
7 Frederickson
8 Orting

PUYALLUP, WA
47122-B3-TF-024

1961
REVISED 1994
DMA 1578 III NE-SERIES V891

