

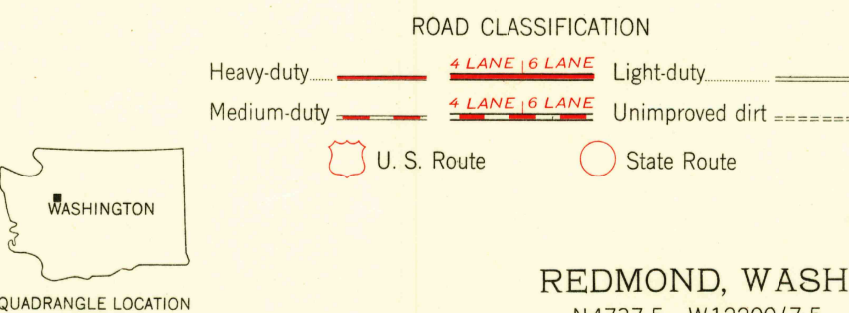
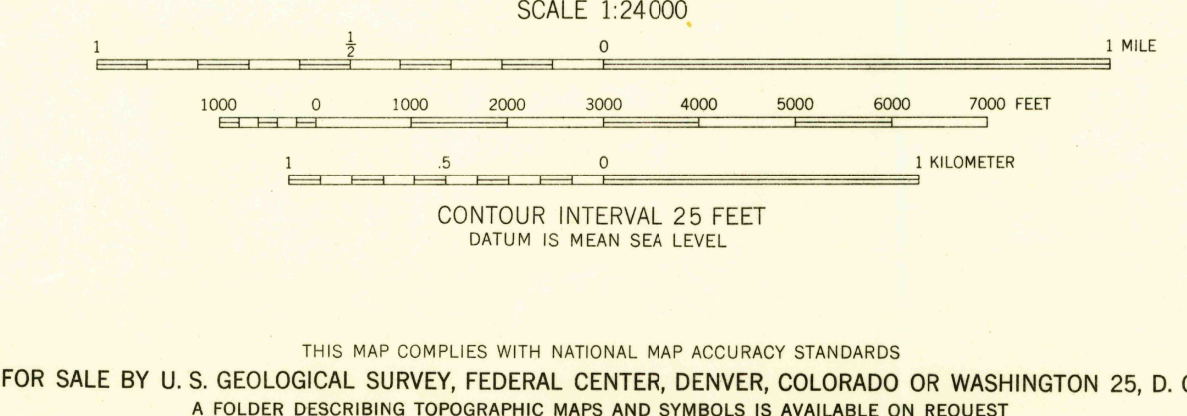
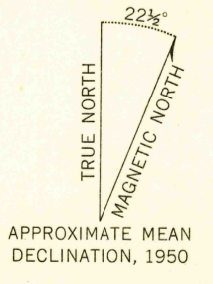


U.S.G.S.
FILE COPY
TOPOGRAPHIC DIVISION

USGS Library
Reston, VA
Topo Archive

U.S.G.S.
FILE COPY
TOPOGRAPHIC DIVISION

Mapped by the Army Map Service
Published for civil use by the Geological Survey
Control by USC&GS and King County Engineer Office
Topography from aerial photographs by multiplex methods
Aerial photographs taken 1943. Field check 1950
Polyconic projection. 1927 North American datum
10,000-foot grid based on Washington coordinate system,
north zone
No distinction is made between barns, dwellings,
commercial and industrial buildings
Unchecked elevations are shown in brown
Dashed land lines indicate approximate locations



REDMOND, WASH.
N4737.5—W12200/7.5
1950