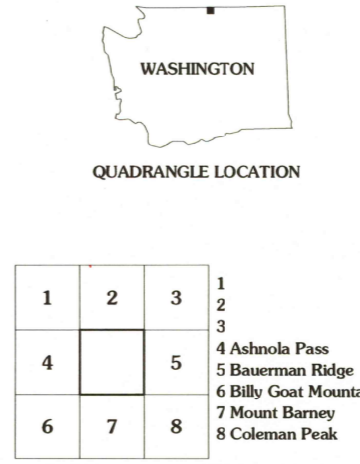
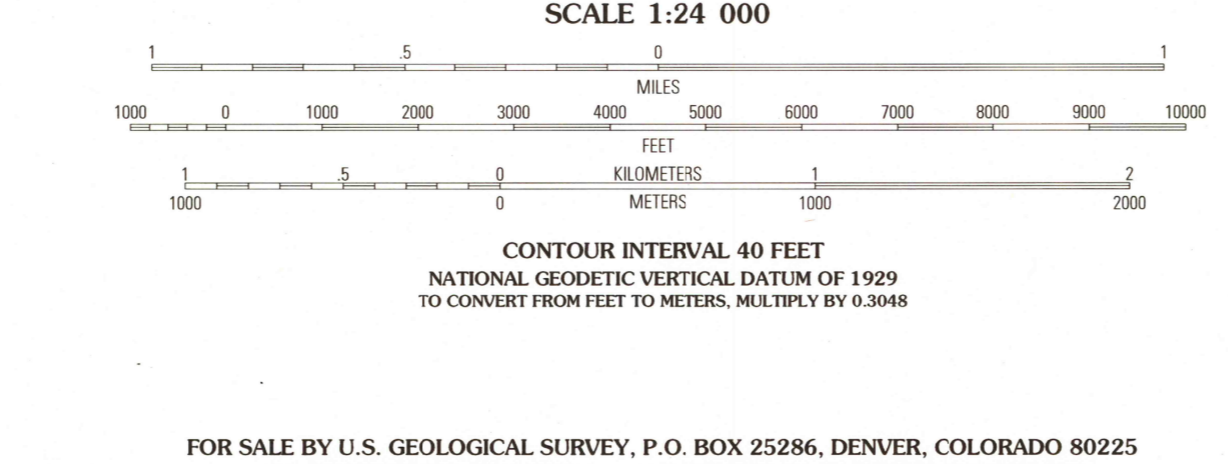
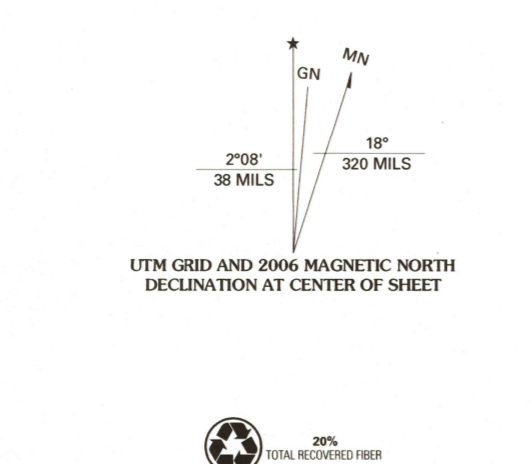


Produced by the United States Geological Survey 1969
Revision by USDA Forest Service 2002
Topography compiled 1968. Planimetry derived from imagery taken 2002 and other sources. Public Land Survey System and survey control current as of 2004. Boundaries current as of 2004.
North American Datum of 1983 (NAD 83). Projection and 1 000-meter grid: Universal Transverse Mercator, zone 10
2 500-meter ticks: Washington Coordinate System (north zone)
North American Datum of 1927 (NAD 27) is shown by dashed corner ticks
The values of the shift between NAD 83 and NAD 27 for 7.5-minute intersections are obtainable from National Geodetic Survey NADCON software
Non-National Forest System lands within the National Forest
Inholdings may exist in other National or State reservations
This map is not a legal document. Public lands are subject to change and leasing, and may have access restrictions; check with appropriate offices
Obtain permission before entering private lands
Protracted Blocks (PB) are unsurveyed land of uncertain acreage



HIGHWAYS AND ROADS NOV 19 2006

U.S. Interstate	1	2	3	4	5	6	7	8
U.S. Secondary highway	101	102	103	104	105	106	107	108
State	109	110	111	112	113	114	115	116
County	117	118	119	120	121	122	123	124
National Forest, suitable for passenger cars	125	126	127	128	129	130	131	132
National Forest, suitable for high clearance vehicles	133	134	135	136	137	138	139	140
National Forest Trail	141	142	143	144	145	146	147	148

Primary highway
Secondary highway
Light-duty road
Composition: Unspecified
Paved
Gravel
Dirt
Unimproved; 4 wheel drive
Trail
Gate; Barrier

FOR SALE BY U.S. GEOLOGICAL SURVEY, P.O. BOX 25286, DENVER, COLORADO 80225
A FOLDER DESCRIBING TOPOGRAPHIC MAPS AND SYMBOLS IS AVAILABLE ON REQUEST

REMMEL MOUNTAIN, WA 2002
48120-H2-TF-024
NGA 1981 1 NW-SERIES V891

ISBN 1-411-30171-4
9 781411 301710

USGS LIBRARY - RESTON
1818 00531607 8