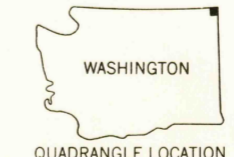

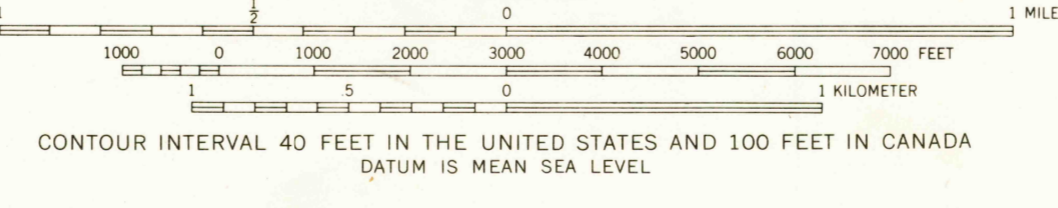
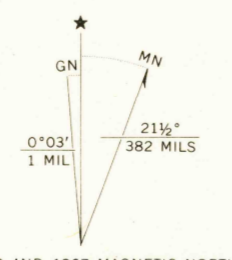




Mapped, edited, and published by the Geological Survey
Control by USGS, USC&GS,
and International Boundary Commission
Topography by photogrammetric methods from aerial
photographs taken 1967. Field checked 1967
Canadian portion copied from Salmo quadrangle
(1:50,000) 1962, Surveys and Mapping Branch,
British Columbia
Polyconic projection. 1927 North American datum
10,000-foot grids based on Washington coordinate system,
north zone and Idaho coordinate system, west zone
1000-meter Universal Transverse Mercator grid ticks,
zone 11, shown in blue
Where omitted, land lines have not been established



SALMO MTN., WASH.-IDAHO-B.C.
N4852.5-W11700/7.5

FOR SALE BY U.S. GEOLOGICAL SURVEY, DENVER, COLORADO 80225, OR WASHINGTON, D. C. 20242
A FOLDER DESCRIBING TOPOGRAPHIC MAPS AND SYMBOLS IS AVAILABLE ON REQUEST

1967
AMS 2581 1 NE-SERIES V891

USGS
HISTORICAL FILE
TOPOGRAPHIC DIVISION

OCT 5 1977